



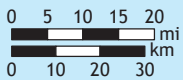
Predicted Flash Flood Affected Arrondissement
As of 15 UTC 11/05/10
SOURCE: HRC-LAB

Observed Track INTENSITY
(Saffir-Simpson Scale)

 Tropical Storm (Winds 39-73 mph)

 Category 1 (Winds 74-95 mph)

SOURCE: NOAA National Hurricane Center



CARIBBEAN SEA

GRAND ANSE DEPARTMENT

- Road between Les Cayes and Jérémie is now passable
- Damaged homes, livestock, and crops

NIPPES DEPARTMENT

- Damage reported to houses and crops

SOUTH DEPARTMENT

- Road between Les Cayes and Jérémie is now passable

NORTHWEST DEPARTMENT

- Damage to infrastructure, agriculture, and the shipping industry

ARTIBONITE DEPARTMENT

- Flooding reported in Gonaïves and areas north of Saint-Marc
- 6 to 8 feet of water on the road to Grande Saline
- Road between Gonaïves to Ennery blocked in several places

WEST DEPARTMENT

- Areas in Léogâne remain flooded
- Overflowing latrines in Léogâne camps
- Scattered road blockages

PORT-AU-PRINCE

- Scattered, minor flooding
- Little to no damage to camps
- Hospital evacuated in Delmas neighborhood

SOUTHEAST DEPARTMENT

- All roads in the area now passable
- Shelters destroyed in Pinchinat camp

The boundaries and names used on this map do not imply official endorsement or acceptance by the U.S. Government.

