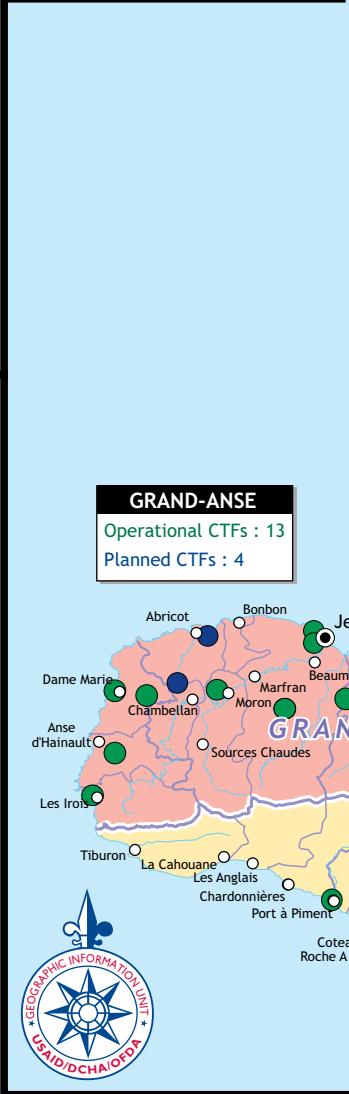
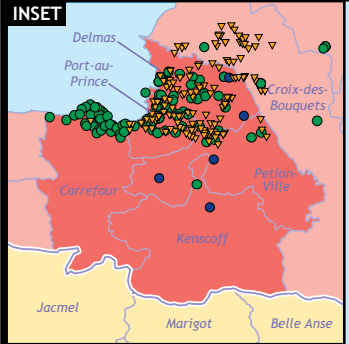


\* This map identifies the approximate locations of Cholera Treatment Units and Cholera Treatment Centers based upon data received from the UN Health Cluster. The information presented in the map is representative of data reported thus far to the Health Cluster and may not reflect the total number of CTFs operational in Haiti.



### KEY

- OPERATIONAL CTFs (249 Total)
- PLANNED CTFs (45 Total)
- ▼ ORAL REHYDRATION POINTS (282 Total\*)  
\*173 of total number shown on map.

SOURCES: Health Cluster, HTT, OFDA, PAHO  
01/07/11

---

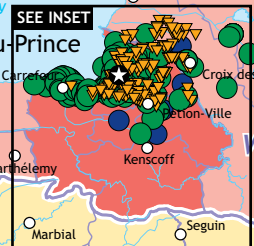
### CURRENT CASE COUNT

- Over 20,000
- 5,001 - 20,000
- 1 - 5,000

SOURCE: GoH MSPP, 01/01/10



\*Box includes activities in Carrefour, Delmas, Gressier, Pétion-Ville, and Port-au-Prince municipalities.



**NORTHWEST**  
Operational CTFs : 9  
Planned CTFs : 2

**NORTH**  
Operational CTFs : 26  
Planned CTFs : 3

**NORTHEAST**  
Operational CTFs : 8  
Planned CTFs : 4

**ARTIBONITE**  
Operational CTFs : 20  
Planned CTFs : 10

**CENTER**  
Operational CTFs : 21  
Planned CTFs : 10

**GRAND-ANSE**  
Operational CTFs : 13  
Planned CTFs : 4

**NIPPES**  
Operational CTFs : 2  
Planned CTFs : 2

**Port-au-Prince Area\***  
Operational CTFs : 107  
Planned CTFs : 6

**WEST**  
Operational CTFs : 32  
Planned CTFs : 0

**SOUTH**  
Operational CTFs : 9  
Planned CTFs : 2

**SOUTHEAST**  
Operational CTFs : 2  
Planned CTFs : 2