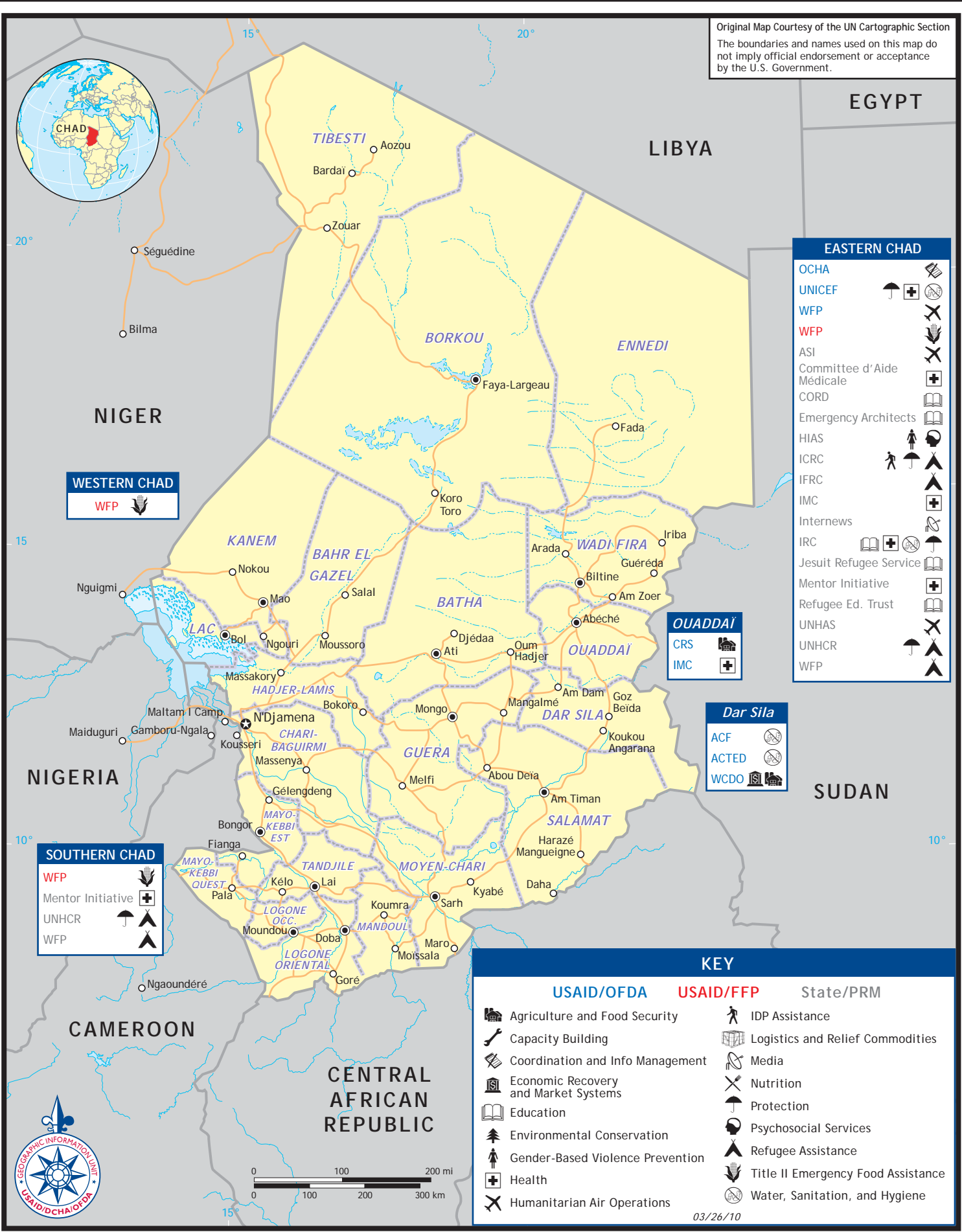






















Original Map Courtesy of the UN Cartographic Section
The boundaries and names used on this map do not imply official endorsement or acceptance by the U.S. Government.



WESTERN CHAD

WFP 

EASTERN CHAD

- OCHA 
- UNICEF 
- WFP 
- WFP 
- ASI 
- Committee d'Aide Médicale 
- CORD 
- Emergency Architects 
- HIAS 
- ICRC 
- IFRC 
- IMC 
- Internews 
- IRC 
- Jesuit Refugee Service 
- Mentor Initiative 
- Refugee Ed. Trust 
- UNHAS 
- UNHCR 
- WFP 

OUADDAÏ

CRS 

IMC 


Dar Sila


ACF 


ACTED 


WCDO 

SOUTHERN CHAD



















WFP 

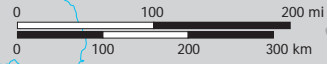
Mentor Initiative 

UNHCR 

WFP 

KEY

USAID/OFDA	USAID/FFP	State/PRM
 Agriculture and Food Security	 IDP Assistance	
 Capacity Building	 Logistics and Relief Commodities	
 Coordination and Info Management	 Media	
 Economic Recovery and Market Systems	 Nutrition	
 Education	 Protection	
 Environmental Conservation	 Psychosocial Services	
 Gender-Based Violence Prevention	 Refugee Assistance	
 Health	 Title II Emergency Food Assistance	
 Humanitarian Air Operations	 Water, Sanitation, and Hygiene	

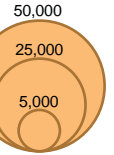


DISPLACED POPULATIONS IN EASTERN CHAD



INTERNALLY DISPLACED PERSONS

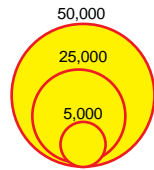
by places in CHAD



Source: OCHA: December 2009

REFUGEE POPULATION

by camp in CHAD



Source: UNHCR: May 2009

