AFGHANISTAN est. flood risk - Ghor Province

JULY 2012

iMMAP

USAID FROM THE AMERICAN PEOPLE

Disclaimer and Source

Date created: 22/07/2012

Flood data: NATO (Hagen et. al. 2010), Administrative boundaries: AIMS, Lakes, Drainage, Basin. The Afghanistan Flood Hazard were created by the NATO Consultation, Command and Control Agency (NC3A), Geo-Team. Some flaws and limitations of the data are described below. However, a degree of errror is inherent in all maps, especially modeled maps and maps of dynamics events such as floods. FSAC Classification: developed by the Food Security and Agriculture Cluster for the Flood Contingency Plan 2012 through wokshops carried out at regional level with relevant stakeholders involved in flood response. Settlements and population figures have been estimated using CSO 2011-2012 data and the NATO C3A model as worst case scenario for the FSAC Flood Contingency Plan.

Datum/Projection: WGS-84/Geographic. iMMAP in Afghanistan is funded by The United States Agency for International Development (USAID)/ Office of U.S. Foreign Disaster Assistance (OFDA). The designations employed and the presentation of material on this map do not imply the expression of any opinion whatsoever on the part of iMMAP or USAID/OFDA concerning the legal status of any country, territory, city or area or of its authorities, or concerning the delimitation if its frontiers or boundaries. Livelihood zones: FEWSNET.

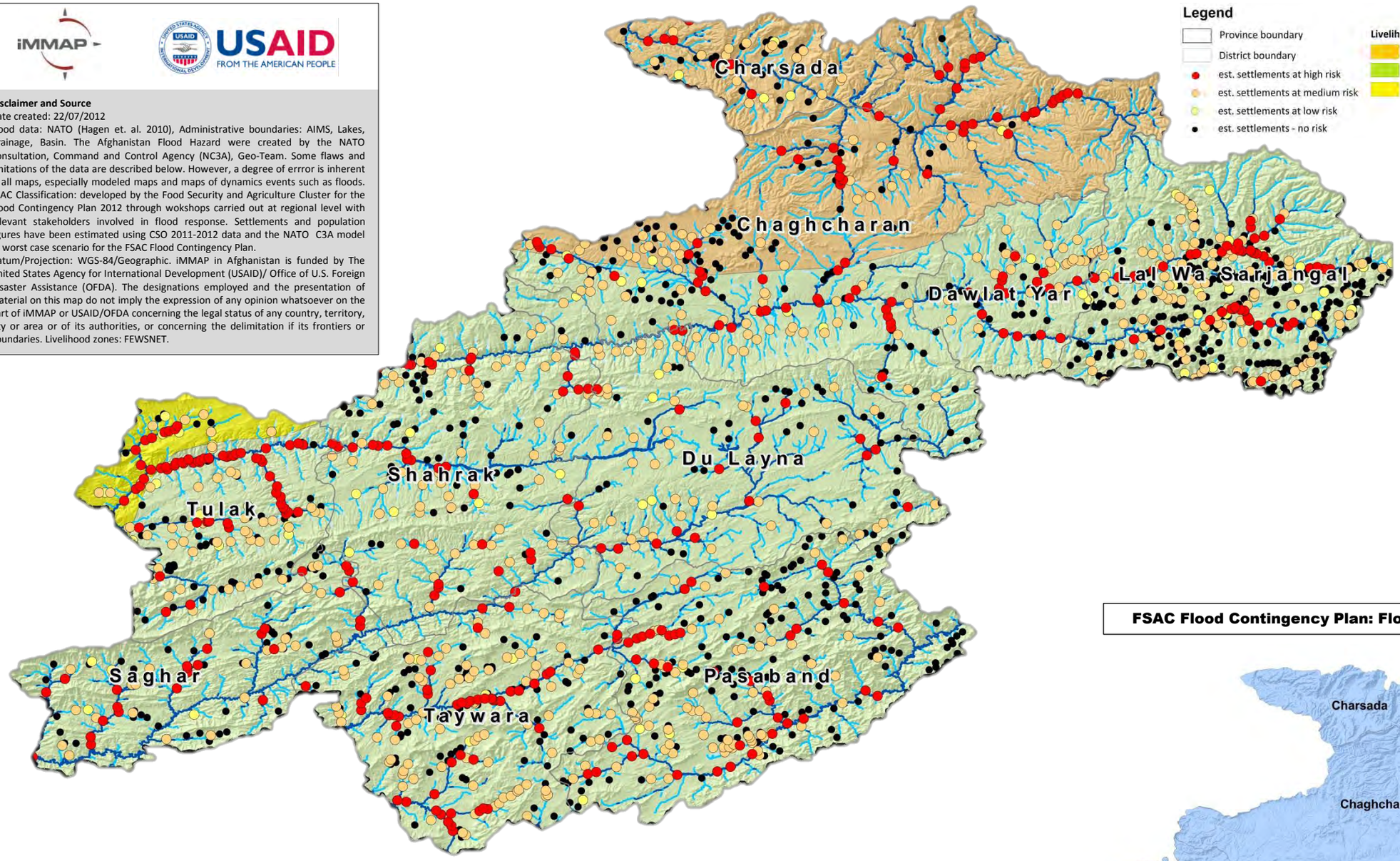

Legend

- Province boundary
- District boundary
- est. settlements at high risk
- est. settlements at medium risk
- est. settlements at low risk
- est. settlements - no risk

Livelihood zones

- North West agro-pastoral zone
- West Central Highland agro-pastoral zone
- Western semi arid agro-pastoral zone

Flood risk (est.)

- est. high flood risk area
- est. medium flood risk area
- est. low flood risk area

est. settlements at different levels of flood risk

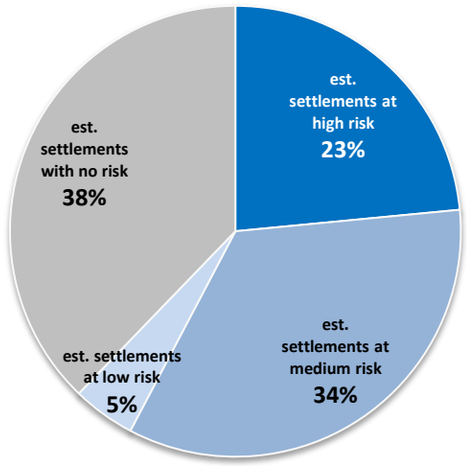

FSAC Flood Contingency Plan: Flood Risk Classification

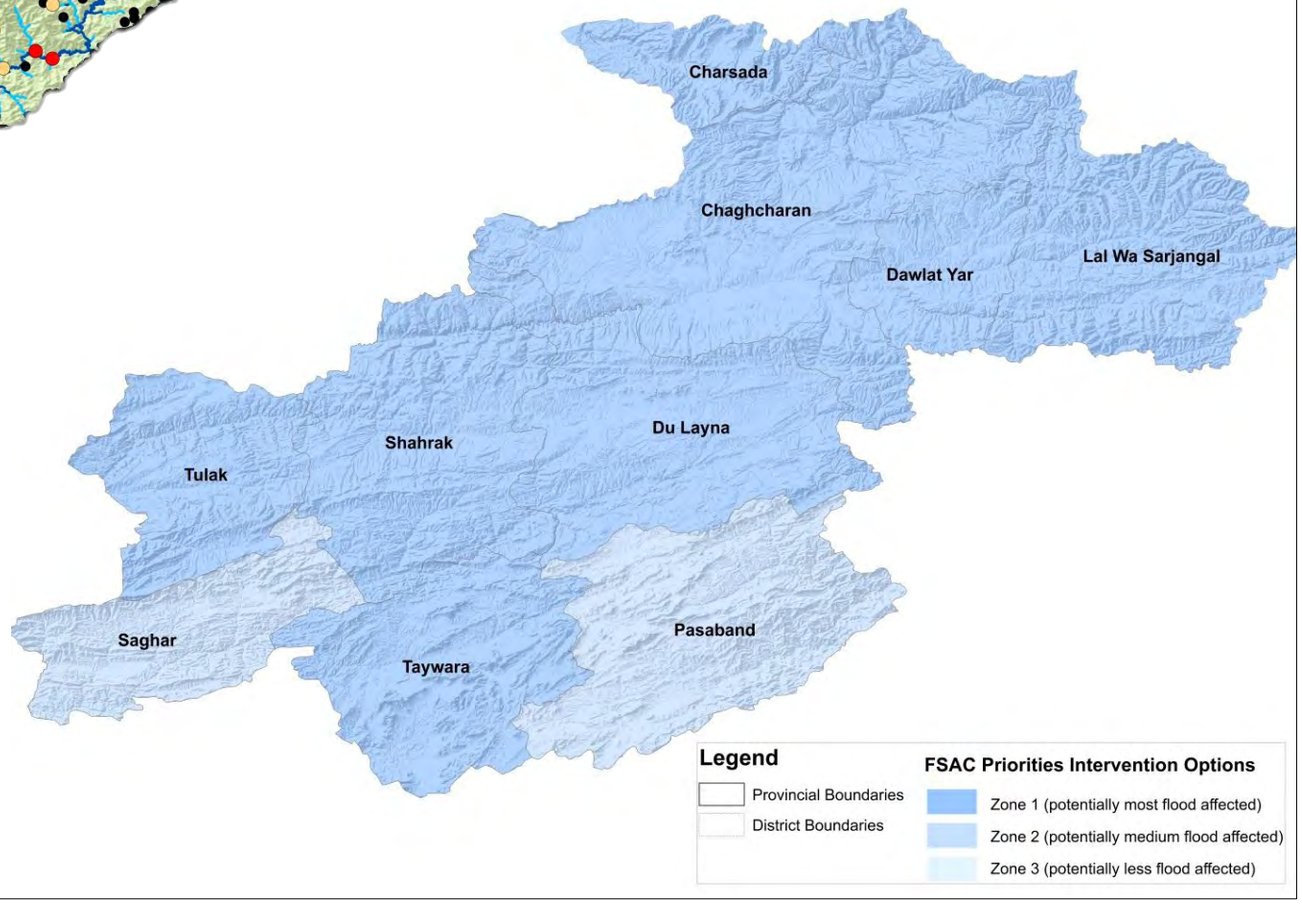
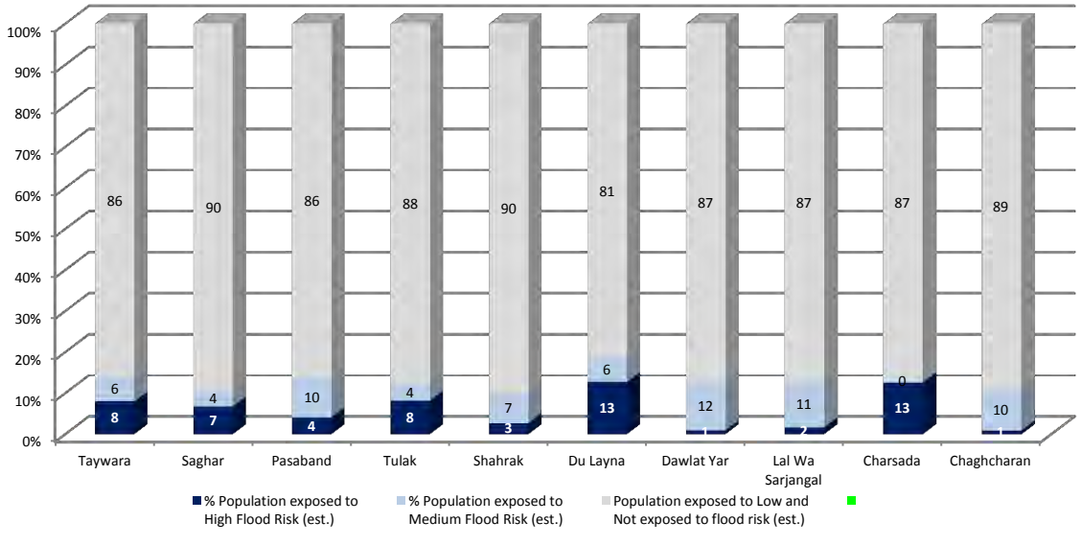
est. % of population at different levels of flood risk