AFGHANISTAN Emergency Response Mechanism (ERM) Hazard Map – Daykundi Province UPDATE January to July 2012

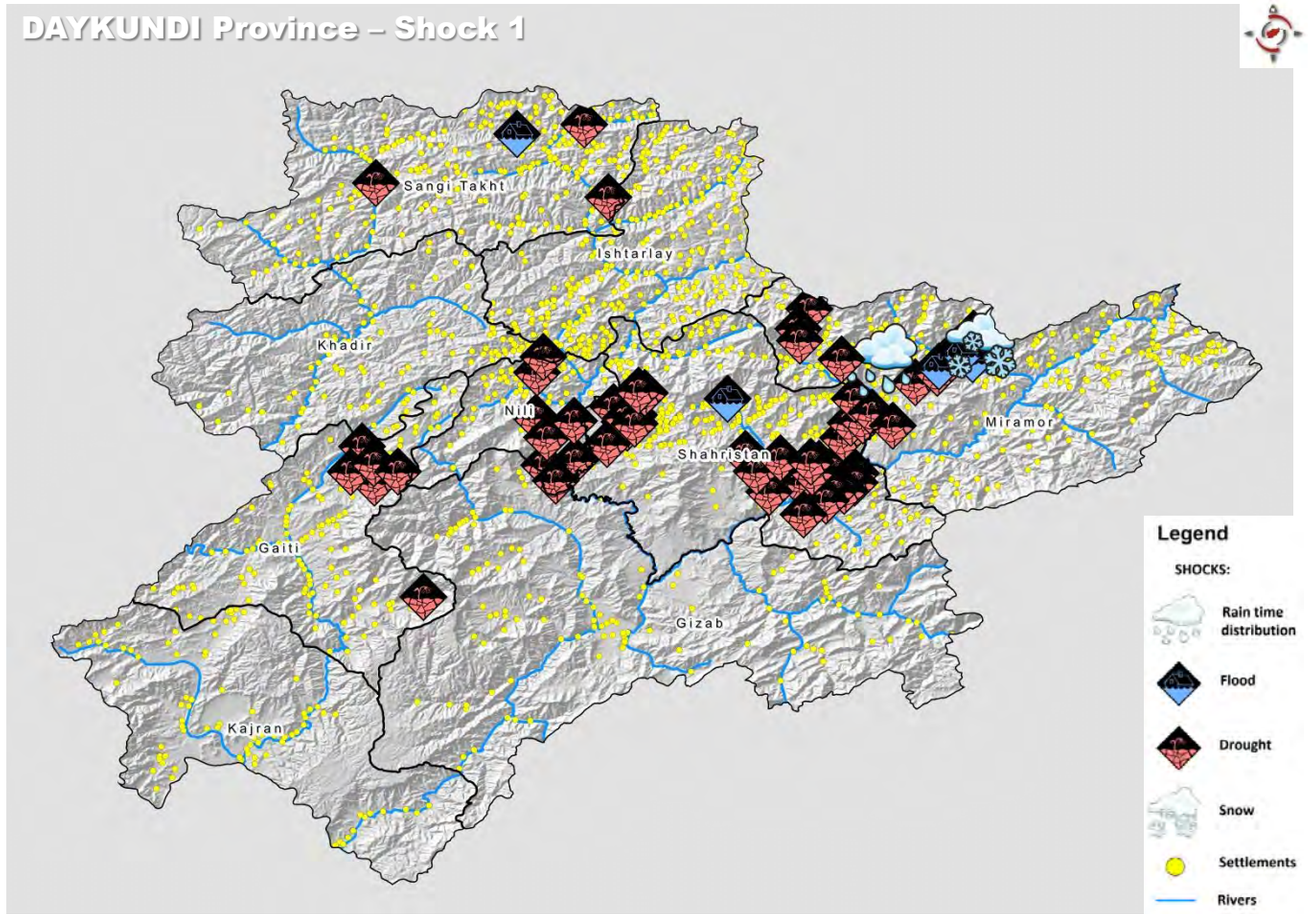

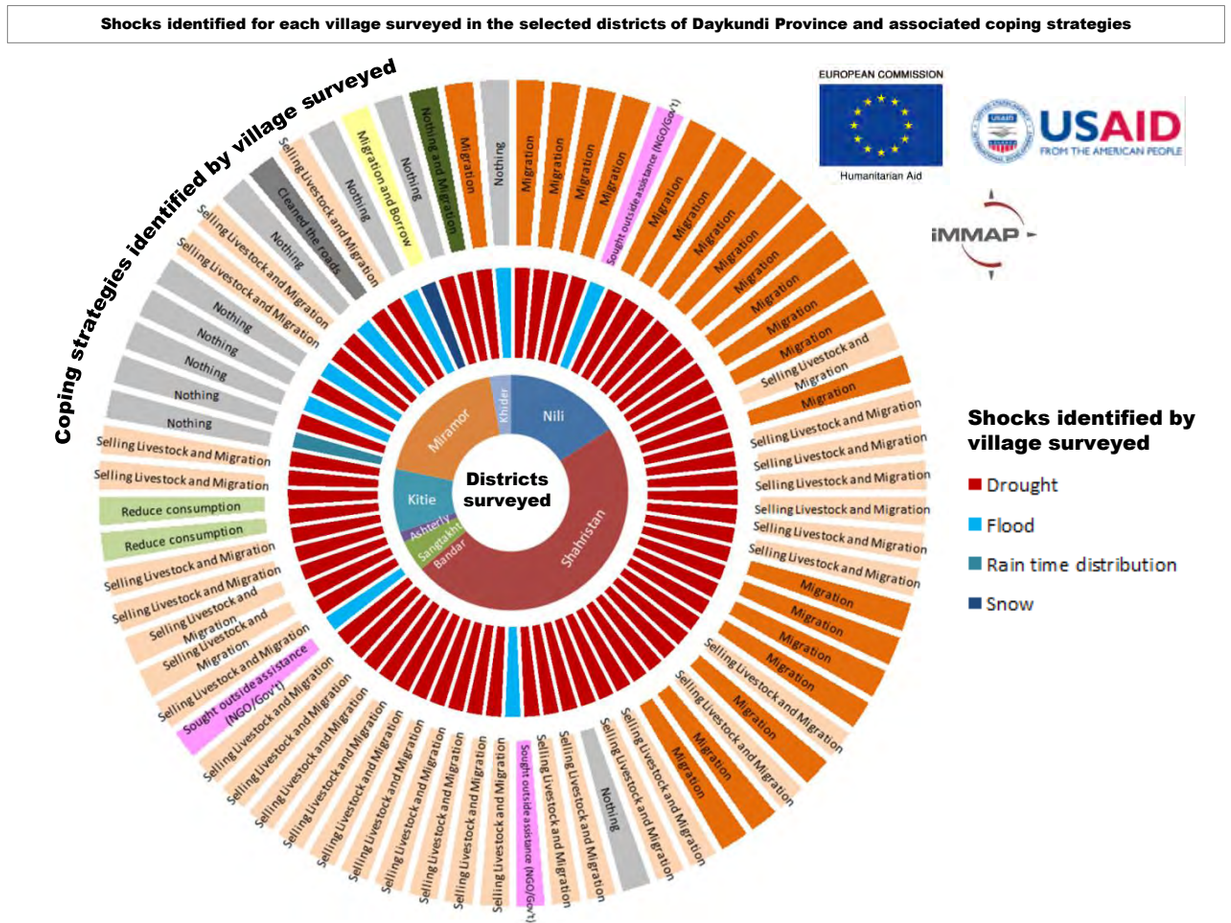

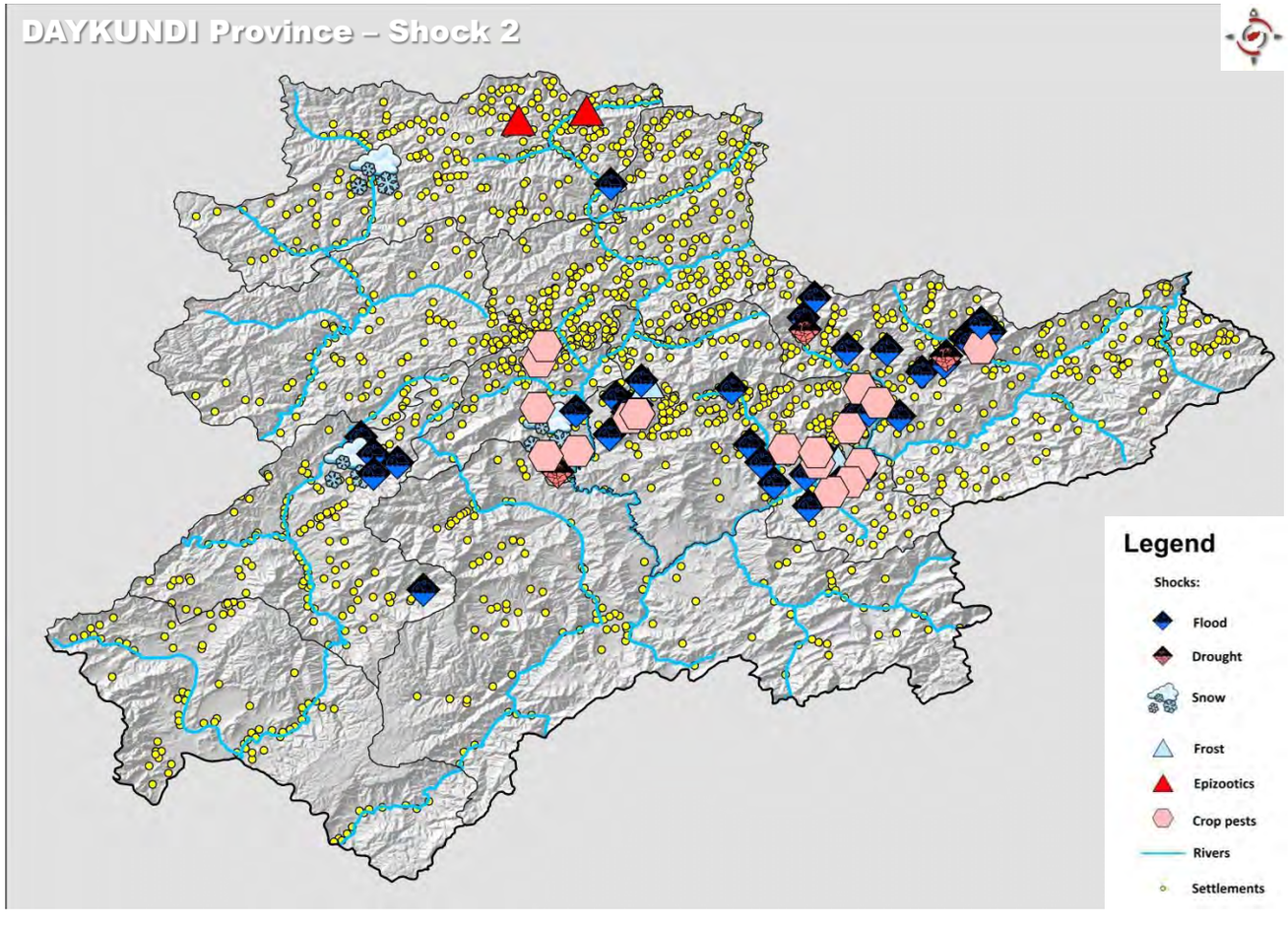

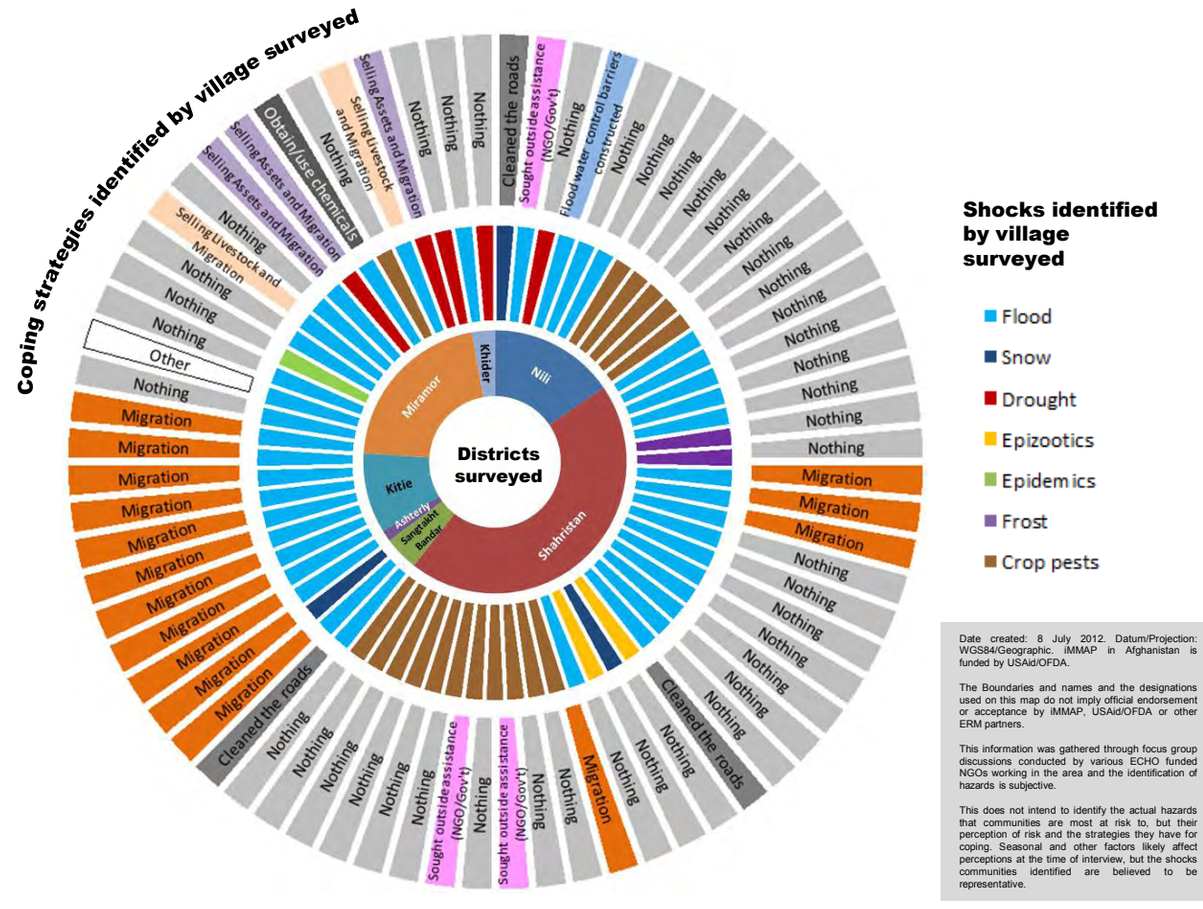

Date created: 8 July 2012. Datum/Projection: WGS84/Geographic. iMMAP in Afghanistan is funded by USAid/OFDA.

The Boundaries and names and the designations used on this map do not imply official endorsement or acceptance by IMMAP, USAid/OFDA or other ERM partners.

This information was gathered through focus group discussions conducted by various ECHO funded NGOs working in the area and the identification of hazards is subjective.

This does not intend to identify the actual hazards that communities are most at risk to, but their perception of risk and the strategies they have for coping. Seasonal and other factors likely affect perceptions at the time of interview, but the shocks communities identified are believed to be representative.