PDWAM 506

International Benchmark Sites Network for Agrotechnology Transfer

IBSNAT
ANNUAL REPORT
1985

Contract No. AID/DAN-4054-C-00-2071-00

Department of Agronomy and Soil Science
College of Tropical Agriculture and Human Resources
University of Hawaii at Manoa
Honolulu, Hawaii 96822

International Benchmark Sites Network for Agrotechnology Transfer

IBSNAT

Annual Report

1 October 1984 to 30 September 1985

A Program of the
Agency for International Development
Bureau for Science and Technology
Office of Agriculture
Renewable Natural Resources Division

under Contract No. AID/DAN-4054-C-00-2071-00

with the
Department of Agronomy and Soil Science
College of Tropical Agriculture and Human Resources
University of Hawaii at Manoa
Honolulu, Hawaii 96822

2

For more information, write to:

IBSNAT Project
Department of Agronomy and Soil Science
College of Tropical Agriculture
and Human Resources
University of Hawaii
2500 Dole Street, Krauss Hall 17
Honolulu, Hawaii 96822

IBSNAT is a program of the Agency for International Development, implemented by the University of Hawaii under Contract No. AID/DAN-4054-C-00-2071-00.

3

PROJECT SUMMARY SHEET

Project Title:	International Benchmark Sites Network for Agrotechnology Transfer (IBSNAT)
Contract Number:	AID/DAN-4054-C-00-2071-00
Contractor:	Department of Agronomy and Soil Science College of Tropical Agriculture and Human Resources University of Hawaii at Manoa 2500 Dole Street, Krauss Hall 22 Honolulu, Hawaii, USA 96822
Principal Investigator:	Goro Uehara, University of Hawaii at Manoa
Associate Principal Investigator:	Friedrich H. Beinroth Department of Agronomy and Soils College of Agricultural Sciences University of Puerto Rico Mayaguez, Puerto Rico 00708
Program Monitor and Funding Agency:	Tejpal S. Gill Renewable Natural Resources Office of Agriculture Bureau for Science and Technology Agency for International Development Washington, D.C. 20523
Contract Period:	1 September 1982 to 31 August 1987
Reporting Period:	1 October 1984 to 30 September 1985
AID Funding:	$843,085

CONTENTS

	Page
Project Summary Sheet	3
Executive Summary	5
Project Rationale	7
Project Goals, Objectives, and Outputs	9
Output 1. Agricultural Data Base Management System	11
Output 2a. Crop Simulation Models	21
Output 2b. General Agricultural Management Model	35
Output 3a. Establish Capability of Crop Model Predictions	35
Output 3b. Crop Model Demonstration Through Case Studies	47
Output 4. Create Prototype Network for Agrotechnology Transfer	47
Output 5a. Communication and Dissemination	55
Output 5b. Bibliography of IBSNAT Project Publications	56
Output 6. System of Project Management	58
Statement of Expenditures and Obligations	61
Work Plan and Budget Forecast	63
Appendices	
A. Crop Planting Schedules	67
B. Participants at IBSNAT Workshop	74
C. Institutional Acronyms Used in 1985 Annual Report	75

EXECUTIVE SUMMARY

The International Benchmark Sites Network for Agrotechnology Transfer (IBSNAT) Project is designed to ensure that developing countries keep pace with the rising expectations of their people by sharing in the benefits of the Information Age. The IBSNAT Project employs systems analysis and simulation as a means to transfer agrotechnology for agricultural development. Its aim is to enable developing nations to integrate new crops, products, and practices into existing farming systems to increase production and efficiency, and reduce the drudgery of farm work without disrupting the system. However, when a new crop, product, or practice is introduced, the traditional ways of farming are often altered or displaced, resulting in harmful disequilibrium which causes more failures than successes. The few successes that occur do so more by accident than by design or intent.

The central concept of "systems-based agrotechnology transfer" is that the whole system must be understood in order to evaluate the net impact of an introduced innovation. This approach brings together existing knowledge of the farming system; identifies the critical components, processes, and interactions; and seeks to identify the bottlenecks to improve performance.

The purpose of the IBSNAT Project is to accelerate the flow and increase the success rate of agrotechnology transfer from research centers to farmers' fields. To achieve this purpose the project has, prior to the current fiscal year,

- Identified ten major food crops for use in model development and simulation. The IBSNAT crops include four cereals of maize, rice, sorghum, and wheat; three grain legumes of peanuts, *Phaseolus vulgaris* beans, and soybeans; and three root crops of potatoes, cassava, and aroids.
- Selected the crop model CERES for wheat and maize, and SOYGRO for soybeans to simulate growth, development, and yield. The CERES models have been subjected to global testing and were found to predict crop performance with reasonable accuracy. The soybean model is operational and ready for global testing, and the other seven models are in various stages of development.

b

During the period covered by this report, the following accomplishments were achieved:

- Published a manual describing the experimental design and data collection procedures for use by IBSNAT collaborators.
- Continued to establish linkages for a prototype network which currently is thirty benchmark research sites in sixteen developing countries to collect the minimum data set to use and validate crop models.
- Created the framework of the IBSNAT Data Base Management System to store and analyze the minimum data set collected by the network.
- Designed model inputs to be identical to the Data Base Management System's output, enabling all IBSNAT crop models access to the data from a single data base.
- Initiated modification plans of crop model programs for CERES maize and wheat and SOYGRO for use with microcomputers so that IBSNAT's crop models are accessible to all collaborators.
- Conducted a training workshop on system analysis and crop modeling for agrotechnology transfer in Caracas, Venezuela for developing country researchers.
- Publicized IBSNAT Project principles, concepts, and progress through brochures, technical reports, conference proceedings, and newsletters.
- Established a Collaborators' Advisory Panel as part of project management.
- Organized meetings to develop computer program plans for an IBSNAT rice model.

PROJECT RATIONALE: AGROTECHNOLOGY TRANSFER THROUGH SYSTEMS ANALYSIS AND SIMULATION

There is an uncertainty as to whether today's agricultural production methods are adequate to meet the food, fiber, and fuel requirements of populations that are growing in size, hope, and aspirations. Information technology's recent advances offer the hope that costly, time-consuming, site-specific, trial and error research can be replaced by systems analysis and simulation techniques, thus answering many more agricultural development questions faster, at markedly lower cost, and in more relevant ways. It is a truism of the "Information Age" that those nations which have access to information and the capability to utilize knowledge, also have the best chance of controlling their destinies. The nations knowing this are already in the race to produce the first Fifth Generation Computer. Because the developing nations are largely spectators in this race, there is a distinct danger that the Information Age will widen the technological gap between rich and poor nations, making developing countries even more dependent on others for food and security.

One dilemma of less-developed countries (LDC) is that the lifesaving benefits of medical technology have not been matched by food production increases of agricultural technology. This is because the success of agricultural technology, unlike medical technology which is generally user and environment neutral, depends on the cultural and resource characteristics of the user, and on the environment to which it is transferred. For example, the technology to immunize populations against measles applies to people everywhere, regardless of their social or economic standing. In contrast, the high performance cultivar of a food crop, developed in an agricultural research center, cannot be transferred to all farmers around the world. The plant that emerges from the seed is extremely sensitive to the biophysical environment in which it is planted. Even if environmental conditions were ideal, the farmer may not have the resources to exploit the plant's genetic potential.

Food production in the past has tried to keep pace with population growth through the introduction of technology by trial and error to various locations in the world. Technology transfer by trial and error has had a low success rate, and is too slow and costly to meet today's challenge. A better approach is to transfer agricultural technologies among analogous environments.

Transfer by analogy minimizes the number of mismatches between the requirements of the technology, and the characteristics of the user and the environment. Climate analogues are still used to select suitable sites for new crops and farming prescriptions. The Benchmark Soils Project, predecessor of the IBSNAT Project, demonstrated that a combination of soil and climate analogues can be used to successfully transfer agricultural technology in the tropics.

Technology transfer by analogy has one limitation, however: it provides no insight as to how technology might be transferred to nonanalogous locations. In order to transfer agricultural technology to nonanalogous environments, one first must understand, and then predict and control the biophysical processes. The ability to analyze large amounts of data rapidly and inexpensively, means that we can now simulate events and outcomes that only a few years ago were never thought possible. Agricultural technology transfer through systems analysis and simulation enables the transferrer to assess the suitability and appropriateness of the transferred technology. This means more agrotechnology transfers will be successful. IBSNAT is based on the premise that the war on hunger can be won, not only by creating more technologies, but also by transferring new and existing technologies to locations where they will be successfully used.

Each disease conquered by medical technology must be matched by agricultural technology in order for those living to nourish, clothe, and shelter themselves. Without the successful transfer of agrotechnology, malnutrition and death will spread and increase in spite of medical victories.

IBSNAT Project's primary aim is to develop a method for transferring agroproduction technology, which combines the elements of transferal by analogy with system analysis and simulation techniques, that will:

- accelerate the diffusion of agrotechnology from its site of origin to new locations;
- maximize the rates of success, while minimizing the chances of failure for transferring agricultural technology in the tropics and subtropics; and
- simulate the effects of the long-term agricultural practices on the environment.

PROJECT GOALS, OBJECTIVES, AND OUTPUTS

Statement of Goal

The goal of the IBSNAT Project is:

> **To accelerate the flow of agrotechnology transfer to and between developing countries on a cost-effective and scientific basis to improve the understanding of cropping systems, provide decision makers with the means to predict crop yields using crop simulation models, and use crop models to develop management strategies at all levels.**

Project Objectives

The primary thrust of the IBSNAT Project is to create a prototype network of national, regional, and international institutions that will enable a ready exchange of agricultural technology among tropical countries. The objectives of IBSNAT Project are:

1) to accelerate the flow of agrotechnology on a scientific basis from its site of origin to recipient sites with a well-characterized agroenvironment; and
2) to increase the success rate of technology transfer from agricultural research centers to farmers' fields.

Project Outputs

The IBSNAT Project will have six major results or outputs by the end of the contract period. IBSNAT staff and/or collaborators will:

1) Establish an operational agricultural data base management system.
2) a. Completely or partially develop, test, and validate crop simulation models for wheat, maize, rice, sorghum, soybeans, groundnuts, beans (*P. vulgaris*), aroids, cassava, and potatoes.

   b. Develop an operational general agricultural management model that combines crop models for mono- and mixed-cropping systems with soil erosion, pest management, economics, and

other factors for tropical and subtropical conditions for use in agroproduction policy planning and decision making at the farm level.

3) a. Establish the capability to use crop models for predictive purposes in at least five developing countries collaborating with IBSNAT.

   b. Demonstrate the crop models through case studies.

4) Create a prototype, functional network of international, regional, and national research centers and development agencies for agrotechnology transfer.

5) Communicate the project rationale and results to the scientific community and developing country governments through publications and other media.

6) a. Meet administrative requirements as stipulated in the contract with USAID.

   b. Design an operational system of project management.

   c. Establish and sustain for the life of the IBSNAT Project a functional and an adequately staffed headquarters at the University of Hawaii.

These outputs are based on the assumptions that:

1) Crop models already created for temperate zones will work, or can be modified to work, in the tropics and subtropics.

2) Developing country collaborators and crop-oriented international research centers will use and/or adopt the agricultural DBMS on the basis of their involvement in crop modeling, training, and other activities.

3) Data can be satisfactorily handled on microcomputers which will become increasingly inexpensive and available to all collaborators.

4) Collaborators will cooperate with IBSNAT's Principal Investigator in planning, coordinating, and supporting the activities required to produce the project outputs, including the establishment of regional networks for agrotechnology transfer.

OUTPUT 1
AGRICULTURE DATA BASE MANAGEMENT SYSTEM

Concept of Minimum Data Sets

The concept of minimum data sets in agronomic research is a relatively new idea which arises directly from adoption of the systems-based research strategy. A data base containing a balanced set of essential information on the soil-plant-atmosphere continuum is necessary for developing crop models.

The lack of adequate data bases is the major limitation to crop model development. Agronomists often collect more data than actually are needed to accomplish research objectives, however the types required for modeling work, such as weather and crop phenology data, are usually omitted. Moreover, the experiments cover only a narrow range of environments and cannot provide sufficient data to define the major radiation, temperature, water, and nutrient regimes that regulate crop response.

Considering the fact that field experimentations cost time and money, it is neither necessary nor practical to develop a crop model in more detail than that required for useful and accurate predictions in its application mode. The emphasis of agronomic research based on systems analysis should therefore be concerned with data generation which satisfies the standard minimum that is specified by a model for its successful development, validation, and application. The generated data should contain a balanced set of crop, soil, weather, and management parameters which account for the variability in yield or other measures of crop performance from site to site and year to year.

The collaborators' commitment to collect standard minimum data sets for developing global crop models requires a global research network. With the pooling of data sets into a single data base, it would be possible to develop general crop models that are applicable to any combination of genotypes and environments.

Identifying the MDS

The first IBSNAT symposium on the "Minimum Data Sets for Agrotechnology Transfer" was held in Hyderabad, India during 20-26 March 1983. Fifty-nine scientists from regional, national, and international research centers attended the meeting which was organized by the International Crops Research Institute for the Semi-Arid Tropics (ICRISAT), the Soil Management Support Services

(SMSS), and the IBSNAT Project. The sysposium's discussions focused on crops to be researched, the design of experiments for data generation, and the minimum data set to be collected during each experiment.

In light of the IBSNAT Project's objectives, two minimum data sets were identified: one for model development and one for testing operational models. The minimum data set for model development includes the same measurements and observations as for model testing, plus additional data on soil fertility, crop phenology, tissue analysis, and leaf area index.

For weather data, the daily incoming solar radiation, the maximum and minimum air temperature, and the precipitation must be measured sufficiently close to the experiment to reflect site conditions.

For soil data, it is mandatory to have standard descriptions, analytical characterization, and classification according to Soil Taxonomy, as well as the measurements of nitrogen, phosphorus, and potassium content (NPK); and soil acidity of the surface horizon (0 to 15 cm depth) prior to planting. When fertility is a treatment, the nutrient status of the soil profile should be determined at planting and after harvest. When water is a limiting factor, volumetric moisture content in the profile should be measured at planting and after harvest. Other required soil information relates to tillage operations, such as the depth of tillage, residues incorporated, and, when and how the operation was performed.

For crop data, the dates when major phenological stages occur must be recorded. The key events differ somewhat among the crop groups, but basically are: a) emergence; b) a vegetative stage when the crop is growing rapidly; c) anthesis, the state of full bloom; and d) physiological maturity. At each key phenological event, total shoot dry matter production must be determined. Tissue nutrient concentrations are necessary when fertility is a treatment. In addition, at final harvest, the yield components such as seed weight, seed number, ears, and established plants per unit area are determined.

Management data includes general information about the collaborating institution and researcher, and specific information about the design, plot layout, and treatments. Crop husbandry details for cultivar, planting date, row spacing, seeding rate, and planting depth also need to be reported, along with the record of the kinds and levels of input. Fertilizer, irrigation, inoculants, and agrichemicals must be measured. Pest problems must also be identified, and the resultant crop damage assessed and recorded.

Minimum Data Sets Guidelines

The need for guidelines to implement agronomic experiments and collect minimum data sets was recognized at the first IBSNAT symposium. In January 1984, a small group of IBSNAT experimenters and modelers met at the Grassland, Soil and Water Research Laboratory of United States Department of Agriculture's Agricultural Research Service (USDA/ARS) in Temple, Texas to prepare a draft of the guidelines. Personnel involved were F.B. Cady of Cornell University; J.A. Comerma of Fondo Nacional de Investigaciones Agropecuarias (FONAIAP-CENIAP), Venezuela; J.A. Silva of University of Hawaii; and P.T. Dyke and C.A. Jones, both of USDA/ARS, Texas.

In August 1984, at the second annual IBSNAT meeting held in Hawaii, collaborators reviewed the draft and took part in a group discussion to reach consensus on experimental design and data collection procedures. The guidelines were revised by C.A. Jones to incorporate the collaborators' recommendations. Most of the revisions dealt with the crops' key phenological stages, and the collection of biomass and yield components.

The Experimental Design and Data Collection Procedures for IBSNAT (IBSNAT Technical Report 1) was printed and distributed by IBSNAT Project in December 1984. A second printing was necessary in March 1985 to meet the requests of IBSNAT collaborators and, to date, more than 750 manuals have been distributed.

The guidelines organize data sets into standardized forms to facilitate monitoring, collection, recording, and transmittal of the data. Nineteen forms are used to log data, and each type of data is identified by a code for efficient entry into the Data Base Management System (DBMS) (Table 1).

After the first year of field usage, Technical Report 1 will be evaluated for its effectiveness as a user's guide for generating data sets, and will be revised accordingly. Currently, the project has utilized data sets collected from 1978 to 1983 by the Benchmark Soils Project (Contract No. ta-C-1108) at the University of Hawaii, and by several collaborators.

IBSNAT's Shared Data Base Management System

IBSNAT is using microcomputers to develop a central DBMS that integrates collaborators' experimental data sets with cultivar, soil, and weather information into a standardized and usable form. The resultant central IBSNAT data base provides each collaborator with access to a greater amount of data than they now have.

Table 1. Summary of the data requirements of the IBSNAT Minimum Data Set. The requirements for three types of experiments are indicated with X. Optional data are indicated with O.

Type of Data	Form	Type of Experiment: Fertility suboptimal or variable	Water suboptimal or variable	All other experiments
Institution information	A	X	X	X
Long-term weather data from nearby weather stations	B	O	O	O
Daily weather data during the experiment	C	X	X	X
General information about the experimental area (field)	D	X	X	X
General information about the experiment	E	X	X	X
Codes and cross-references of experimental factors, levels, and plots	F	X	X	X
Experimental layout	G	X	X	X
General plot information	H	X	X	X
Soil fertility	I			
Preplant surface samples		X	X	X
Postharvest surface samples		X	O	O
Preplant and postharvest subsurface samples		X	O	O
Preplant and postharvest volumetric soil water in profile	J	O	X	O
General tillage information	K	X	X	X
Crop cultivar information	L	X	X	X
General planting information	M	X	X	X
General information on fertilizer, inoculant, and amendment application	N	X	X	X
General information on biocide and hormone application	O	X	X	X
Irrigation information	P	X	X	X
General information on damage to the crop	Q	X	X	X
Data on growth stage and yield components several times during the season	R	X	X	X
Plant nutrient concentrations	S	X	O	O

Source: Jones C.A., ed. 1984. Experimental Design and Data Collection Procedures for IBSNAT, IBSNAT Tech. Rept. 1, Dept. Agron. Soil Sci., College of Trop. Agr., Univ. Hawaii. p. 20.

Table 2. Minimum data sets (MDS) in the Central IBSNAT Data Base Management System.

Crop	Country	Number MDS
MDS from collaborating countries/states		
Wheat	New Zealand	2
Wheat	Philippines	4
Wheat	Syria (ACSAD)	3
Maize	Guam	2
Maize	Hawaii, USA	5
Maize	Venezuela	4
Maize	Zambia	1
Cassava	Guam	1
Soybean	Florida, USA	4
Soybean	Hawaii, USA	1
Soybean	Iowa, USA	1
Taro (aroid)	Hawaii, USA	1
Subtotal		29
MDS from the Benchmark Soils Project		
Maize	Indonesia	76
Maize	Hawaii	36
Maize	Philippines	36
Subtotal		148
TOTAL		177

The proposed DBMS system supplies the functional linkage among the IBSNAT collaborators contributing experimental data, soil characterization data, simulation models, and statistical analyses expertise. The DBMS provides all IBSNAT collaborators with a common framework for communication and for building a system that will be most useful in evaluating the potentials and limitations of crops growing in specific soil, climate, and management conditions.

The relational structure of the IBSNAT DBMS permits simplified data changes, avoids information repetition in the data files, relates data files by common keys, and provides fast data retrieval. Microcomputers provide

collaborators with an efficient and user-friendly data base management system without requiring access to a mainframe or minicomputer.

From the central IBSNAT Data Base Management System which includes the minimum data sets, collaborators will be able to compare their field results with data sets from around the world, and evaluate the computer simulation models for application to their own environmental conditions. The sharing of data allows regional and individual collaborators the use of agrotechnological applications that previously were not possible. When the Data Base Management System becomes fully operational, IBSNAT collaborators will have an efficient and sophisticated system that is easy to use, and that can be tailored for adoption to their specific needs.

The DBMS has been designed to amplify the results of individual experiments in two ways. First of all, by pooling results from similar experiments into one computerized system, the combined data can be analyzed for similarities and statistical relationships between site and crop response characteristics. Secondly, the IBSNAT DBMS simplifies the use of experimental results through its direct access to crop simulation models. The DBMS has been designed to link data sets from collaborators for direct input into crop simulation models. Thus, collaborators can compare model simulation results with their own experimental data to assess the model's usefulness for their agroecological conditions. The models can then be used to explore alternate cultivars, managements, or crops for local soil and climate conditions. The crop models are especially helpful in predicting crop performance where detailed and costly experiments cannot be conducted.

A Scenario on How the DBMS is Designed to Work

After an IBSNAT collaborator conducts an experiment in a country, a maize experiment for example, the minimum data set for soil, crop, weather, and management data is entered in the microcomputer using the DBMS software developed and supplied by IBSNAT Project. When all data has been entered, a copy of the floppy diskette containing the data is made and returned to the IBSNAT Hawaii headquarters. The Soil Management Support Services pedon number is included so that the soil pedon and characteristic data can be accessed, and entered into the soil data file. Prior to the field experiment data entries, the collaborating crop modelers have entered the maize model and its associated crop genetic data into the central IBSNAT DBMS.

The central IBSNAT DBMS integrates the collatorator's field experiment results with the soil and crop data, and creates the input data files necessary to run IBSNAT crop models. IBSNAT generates a summary analysis, and provides a computer printout of the collaborator's experimental results. The summary analysis printout and the floppy diskettes are returned, and now the collaborator can run the crop models.

After several seasons of experiments, when the collaborator is convinced that the model can simulate local situations reasonably well, a more comprehensive analysis of yield results can be conducted using the model for different soil types, planting dates, and irrigation strategies to determine the most promising and least risky combinations for his agroecological conditions.

The important point demonstrated by this example is: the DBMS provides the major mechanism through which the IBSNAT Project links collaborators, crop modelers, agronomists, soil scientists, and computer experts. By providing such a linkage, different collaborators can share both the knowledge and the experiences of common crops and soils.

DBMS Design Stages

Based on the collaborators' inputs, minimum data sets were designed to meet their information needs for both field experiments and computer models. Using the collaborators' data sets and their comments, IBSNAT designed a conceptual model for the DBMS which consolidated the input from all collaborators. The DBMS model has the ability to check for consistency of information and to validate identifiable relationships between the data items. The result is a comprehensive definition of the data base requirements of all collaborators put together into a single, consistent data base description.

An agreement was reached during the first TAC meeting in 1984 to use a commercially available relational data base software package for developing the IBSNAT DBMS. IBSNAT needed a data base management system that was portable, affordable, and potentially useful to all collaborators, and which would provide fast information retrieval. With this in mind, IBSNAT selected dBASE III[1]. Using this relational data base system has the following advantages:

---

[1]dBASE III is a trademark of Ashton-Tate, 10150 West Jefferson Blvd., Culver City, CA 90230.

1) Ease of use--it is the easiest system to work with since it is based on simple files consisting of columns and rows.

2) Flexibility--permits "cutting and pasting" of data files.

3) Precision--links established between various files are accurate and logical.

4) Relatability--any data file can be related to other data files by using a common key.

5) Data independence--either the data or the application program may be changed without changing the other.

During the December 1984 systems analysis and crop simulation workshop held in Venezuela, the instructional team of modelers identified a significant potential limitation in using the DBMS with different crop models. Specific difficulties arose due to incompatibility of the different input and output formats of the physical data set and crop models.

In April 1985, a workshop was held to evaluate the finalized IBSNAT DBMS input program, link the minimum data sets to the crop models using the DBMS, and work out the problems and limitations that had been identified at the Venezuela training workshop. The meeting was held at the Grassland, Soil and Water Research Laboratory in Temple, Texas, and the major focus was evaluation of the physical model. This evaluation was essential prior to implementing the data base and writing the application programs. Input error checking routines have been built into the DBMS input programs to ensure valid and correct data entry.

The DBMS modeling workshop allowed IBSNAT to obtain recommendations from collaborators for short- and long-term DBMS planning. The specific recommendations are that the IBSNAT Project will:

A) Work with modelers to develop IBSNAT versions of existing maize, soybean, and wheat models;

B) Work toward standardizing summary output formats for IBSNAT simulation models and summary analyses for each minimum data set; and

C) Provide periodic status reports of the data stored in the IBSNAT DBMS, as well as software available through IBSNAT.

DBMS Current Stage of Development

The DBMS developmental phase began after construction of the relational experiment data files based on the minimum data set forms. Current work

encompasses constructing the soil data files, cultivar data files, and crop parameter data files for the collaborators' central data base (Figure 1). Part of the soil data files development will include creating a software information retrieval system to extract necessary data from the existing data base of the USDA Soil Conservation Service.

The soil, cultivar, and crop parameter data files, together with the weather and experiment data files, make up the collaborators' central data base which is the heart of the IBSNAT DBMS. Merging of these five files into the data base structure permits the generation of model-specific data bases that are essential for running the crop models.

A model-specific data base can be generated from the collaborators' central data base for each crop model (Figure 2). This is accomplished by using a DBMS data retrieval system. The model-specific data bases are necessary because each crop model has different characteristics and needs, and model-specific data bases increase the speed of data retrieval for simulation.

In order to safeguard data consistency between the collaborators' central data base and model-specific data bases, no editing is allowed in the collaborators' central and the model-specific data bases that are stored at IBSNAT Hawaii headquarters. This ensures that information stored in the central data base will match model-specific data bases.

In the conceptual structure of the collaborator's model-specific data base, each individual collaborator may request specific data sets which they can edit for model testing. Two main software packages will be included with the data sets. One will run the collaborator's data base, and the other package will provide individual simulation programs for each crop model.

Requests for data sets by collaborators can include all or part of the data sets stored in the central IBSNAT DBMS. Standard output includes data summaries, data analysis of each experiment, and a printout of the collaborator's experimental results; and these also can be requested.

The data sets that are given to collaborators will become part of their individual data bases. From the individual data base, separate model-specific data bases can be generated, and they provide the data for collaborators to run particular crop simulation models (Figure 2). After data sets are entered into the collaborator's data base, the required data for the model-specific data base can be extracted, and the user can access the data by specifying unique identification codes for the institute, site, experiment, treatment, and

weather station. The DBMS will retrieve the data from the model-specific data base and run the crop model simulation software program. The final simulated crop output can be printed in a standardized format. The IBSNAT collaborators can then run special graphics of simulated crop growth and other model outputs.

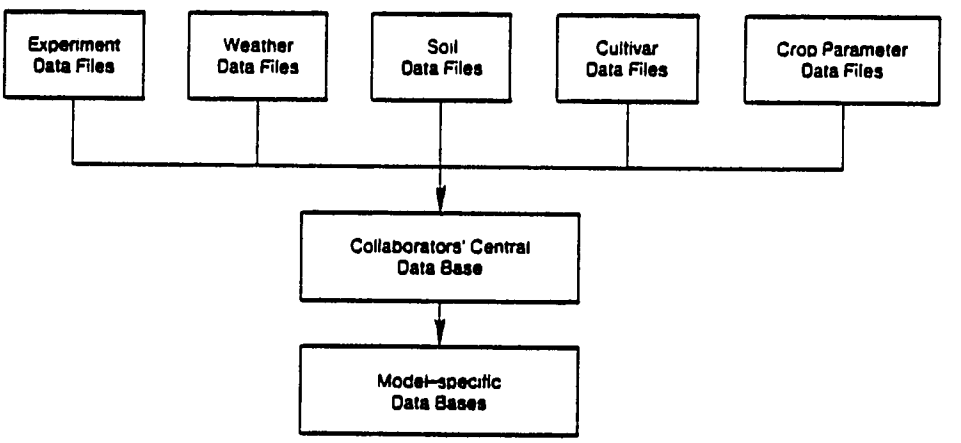

Figure 1. IBSNAT Data Base Management System

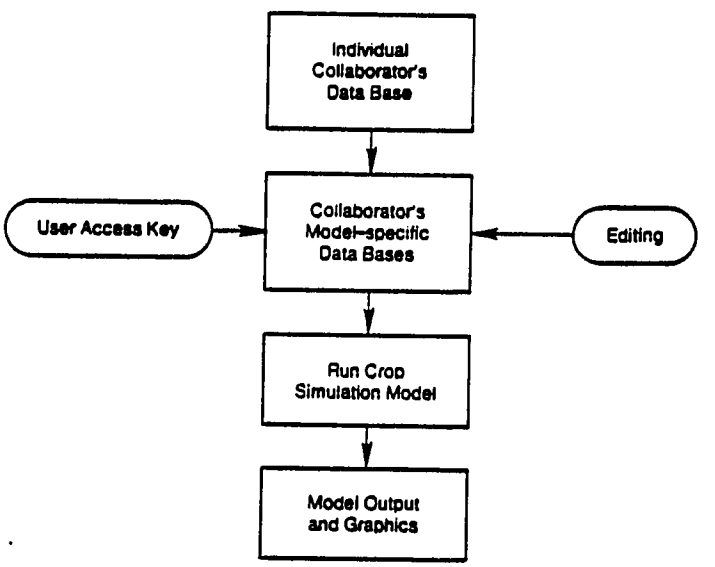

Figure 2. Individual Collaborator's Data Base Management System

OUTPUT 2a
CROP SIMULATION MODELS

The IBSNAT crop models are designed to have global applications. For several of IBSNAT's ten crops, models do not now exist or are in the early stages of development. For this report, the IBSNAT crop models are categorized into three groups.

1. First, there are models that already exist and which are available for calibration and testing.
2. Second, there are models that are partially developed, and which will require collection of minimum data sets for further model development.
3. Third, there are models in the conceptualization stage.

Crop models are constructed to be independent of, and be able to accommodate differences in locations, seasons, crop cultivars, and management systems. The accommodating characteristics of IBSNAT crop models--provided with the specific minimum set of soil, crop, weather, and management data--enables the prediction of performance for any crop production system at any location and season. In order to predict a crop's potential, IBSNAT crop models require the following information.

A) The daily weather data consisting of maximum and minimum air temperature, solar radiation, and precipitation. If other data are required special arrangements must be made to collect them.

B) The standard soil description including data of key soil properties as a function of depth.

C) Information on sowing date, plant population, irrigation amounts and dates, and fertilizer amounts and dates.

D) Genetic information related to maturity type, photoperiod sensitivity, and yield components needed to evaluate optimum efficiencies within the constraints of weather and soil.

The intent is to use simulation models to assess crop performance in locations where the crops have never been grown. This will enable user countries to assess the suitability of particular lands for specific crops, estimate productivity of the land, and prescribe soil and crop management practices to obtain optimum production for specified conditions.

Operational models for wheat, maize, and soybeans are currently available for testing. Table 3 lists the current status of each IBSNAT crop model for

Table 3. Ten IBSNAT crops selected for model development.

Crop Models	Milestone Achieved*
A. Cereals	
Wheat	8
Rice	5
Sorghum	5
Maize	8
B. Grain Legumes	
Soybeans	8
Peanuts	5
Phaseolus Beans	4
C. Root Crops	
Potatoes	3
Cassava	2
Aroids	3

* Milestone of activities for IBSNAT crop model development are:

(1) Establish minimum data set.

(2) Identify model collaborators.

(3) Establish design criteria for computer model.

(4) Conceptualize the model.

(5) Quantify model coefficients.

(6) Write computer program for model.

(7) Calibrate and test model against design criteria.

(8) Model available for validation run with data.

(9) Model operational.

cereals, grain legumes, and root crops. The following sections describe the progress and stages of their development.

Cereals

The wheat and maize crop models used by IBSNAT were initially developed by the USDA Agricultural Research Service scientists in Temple, Texas. Both models, commonly referred to as CERES or Crop Environment Resource Synthesis models, simulate crop growth and development from crop phenology, soil, and daily weather data. The maize and wheat models have been modified to interface directly with the IBSNAT Data Base Management System.

The simulation models currently being developed for rice and sorghum will similarly have their input formats compatible with the output format of the IBSNAT DBMS. Rice and sorghum models are categorized as partially developed crop models. They will require further development to include the characteristics that have been established for IBSNAT crop models.

The following sections describe the current status of each of IBSNAT crop models for the four cereal crops: wheat, rice, sorghum, and maize. The report on the maize model is more extensive than that for the other cereals as it reflects the progression of activities from the verification of the model's logic to its calibration and testing with data sets.

Wheat

The CERES Wheat Model, tested with a nitrogen dynamics component for use in tropical, subtropical, and temperate locations, is currently being coordinated by D.C. Godwin of the International Fertilizer Development Center in Muscle Shoals, Alabama, USA. Collaborators in Burundi, Pakistan, and the Philippines have begun or are planning to collect minimum data sets. Data collection from regional and international organizations such as the Arab Center for Studies of Arid Zones and Dry Lands (ACSAD) in Damascus, Syria; and the International Center for Agricultural Research in the Dry Areas (ICARDA) in Aleppo, Syria have also been initiated.

At the planned workshop on systems simulation and crop modeling in Amman, Jordan, the CERES models for wheat and maize will be demonstrated, and then tested with each participating collaborator's own minimum data set and the IBSNAT data base management system. The workshop is scheduled for ten days in November 1985, and is being sponsored by ACSAD, the University of Jordan, and IBSNAT.

Rice

An agreement with the ARS in Temple, Texas during 1983 and 1984, permitted researchers' studies on the effects of photoperiod on twelve rice varieties using Duke University's phytotron. The rice study was coordinated by J.T. Ritchie who is now at Michigan State University. The results of the ARS studies will be used to develop the phasic component of the rice model. Phenologic characteristics are necessary to determine the genetic coefficients of each variety used in model calibration and testing with the minimum data sets generated from field experimentation.

In order to review the availability and status of current rice models, and to formulate plans for development and calibration of an IBSNAT rice model, researchers from IFDC; the Universities of Mississippi, Arkansas, Florida, and Hawaii; Michigan State University; and the ARS in Temple, Texas met in March 1985, at the IFDC headquarters in Muscle Shoals, Alabama. As a result of that meeting, a rice model with a similar structure as CERES maize and wheat, is being developed by researchers at the University of Hawaii and Michigan State University.

Planting of field experiments to calibrate the model are planned at sites on the Hawaiian islands Kauai and Maui. These experiments will be planted during different seasons, to study the effects of temperature, day length, and solar radiation on the phasic and growth components of the IBSNAT/CERES Rice Model. The following five, of the twelve rice varieties used in earlier phytotron studies, will be planted in upcoming experiments.

a) Kwang-chang-ai variety with high photoperiod sensitivity.

b) Bellemont variety with low photoperiod sensitivity.

c) Labelle variety with a short juvenile phase.

d) Starbonnet variety with a long juvenile phase.

e) 'IR-36' variety has an intermediate juvenile phase.

Seed materials have been received from the ARS station in Beaumont, Texas. The field experiments in Hawaii are scheduled to be installed during September to November 1985.

Minimum data sets for rice are expected from Thailand, Malaysia, Indonesia, the Philippines, and the United States.

Sorghum

Sorghum, an important grain of the semi-arid tropics and subtropics, is commonly grown in areas where moisture is in short supply.

The early development and testing of simulation models for sorghum were reported by researchers both in Texas, and at ICRISAT in India. The SORGF is an example of a sorghum model which had its origin in the United States, and was modified by scientists at ICRISAT. Further development of the sorghum model is necessary for its compatibility with the collaborators' needs and the IBSNAT DBMS. Support for this collaborative effort will be provided by ICRISAT and Michigan State University. The sorghum model development is anticipated to begin during the 1985-86 period. Researchers at Kansas State University and

other interested institutions may be consulted from time to time, as the need arises.

Sorghum data collection sets are expected from India, Venezuela, Thailand, and several ACSAD countries.

Maize

CERES Maize Model Predictions

The Crop Environment Resource Synthesis (CERES) Maize Model has been successfully tested with data from the Benchmark Soils Project experiments in Indonesia, the Philippines, and Hawaii. Data from the Maui Soil Climate Project was also tested.

Prior to conducting the validation tests, the CERES maize model was verified and calibrated with data from the tropics. First, the logical and mathematical correctness of the model was tested on low nitrogen and low water conditions, to eliminate negative values for yield and nutrient concentrations. The model was subsequently calibrated and adjusted for (i) thermal time computation; (ii) maize genotype coefficients; (iii) optimum temperature for photosynthesis; (iv) the effect of minimum temperature on grain-filling; (v) the effect of nitrogen deficiency and water stress on grain numbers; (vi) a soil-specific nitrogen mineralization constant; and (vii) an interactive term to accommodate the effect of other nutrients on crop growth, when water and nitrogen are simultaneously limited.

The model validation process involves running the model with independent data. Thus, none of the experimental data used for model building or model calibration were used for model validation. Qualitative evaluation generally involves graphical and tabular display of observed and simulated values. A "good" model has less scatter around the 1:1 line, and the points are evenly distributed on either side of the 1:1 line. A "good" model is built to provide results which simulate outputs from a real system, hence statistical analysis used for simulated results is similar to that used to evaluate data from actual systems. A review of the literature revealed that no general form of statistical analysis has been recommended nor is recognized for predictions by simulation models.

A model is constructed for a specific purpose, and therefore the analysis must be model-specific. Model predictions have been evaluated a) through qualitative comparisons of observed and simulated yields, with the visual aid of graphs and tables; and b) by the Freese chi-square test.

Simulation Modeling for Transfer

CERES Maize Model predictions for phenological development and grain yield were not site-specific (Figure 4) as demonstrated by model simulation of the complex interactions between genotype, environment, and management during crop growth. Validation tests of the CERES Maize Model along the slopes of Mount Haleakala in Maui further illustrates the nonsite-specificity of the model (Tables 4 and 5).

The model accurately simulated a delay of 56 days in physiological maturity at the highest elevation (Table 4) relative to the lowest and warmest site. The simulated grain yields for the Maui sites were within one standard deviation of the actual mean yield (Table 5). The model predicted lower yield for the highest elevation site as it received only 80 percent of the total radiation compared with the two lower sites. Simulated total above ground biomass of the two experiments were within one standard deviation of the observed mean. However, at the intermediate elevation the simulated value was higher than the actual.

The CERES Maize Model predicted phenological development, kernel weights, kernels ear^{-1}, and grain yield in a wide range of environments. It performed equally well in a wide range of climates and soils including Oxisols Ultisols, Andisols, and Mollisols. The sites ranged from 5°S latitude to 21°N latitude and 77 to 800 meters above sea level. The observed grain yields on these sites ranged from 2000 to 11,500 kg ha^{-1}, the days to anthesis ranged from 48 to 100 days after planting (DAP), and physiological maturity varied from 97 to 176 DAP.

The CERES Maize Model has considerable potential as a tool for agrotechnology transfer among a wide range of agroenvironments in the tropics. Prediction of crop yields and intermediate phenological events also permits evaluation of cultivars, and alternative management practices such as planting date and planting density.

Grain Legumes

Responsibility for development of models for soybeans, peanuts, and *Phaseolus* beans has been assigned to the University of Florida. IBSNAT collaborators, J.W. Jones and J.W. Mishoe of the Agricultural Engineering Department, and K.J. Boote of the Agronomy Department are the key researchers involved in this effort.

Table 4. Comparison of observed and simulated phenological events for 'X304C' cultivar on the slopes of Mount Haleakala, Maui, Hawaii.

Elevation	Days After Planting[a]							
	Emergence		End of Juvenile Stage		Silking		Physiological Maturity	
(m)	obs[b]	sim[c]	obs	sim	obs	sim	obs	sim
77	6	5	23	25	62	67	120	119
340	7	5	28	28	73	73	138	132
800	9	7	42	38	104	97	176	174

[a]Planted on 24 April 1984.
[b]Observed values are from Maui Soil Climate Project 1984, D.P. Bartholomew's unpublished data.
[c]Simulated values from crop model.

Table 5. Comparison of observed and simulated yields for 'X304C' cultivar on the slopes of Mount Haleakala, Maui, Hawaii.

Elevation	Grain Yield ($kg\ ha^{-1}$)		Above Ground Biomass ($kg\ ha^{-1}$)	
(m)	observed[a]	simulated[b]	observed	simulated
77	11533 ± 860	12338	25025 ± 2145	23699
340	11600 ± 994	12234	21033 ± 1898	*25182
800	9178 ± 1654	9009	18731 ± 4659	22584

[a]Observed values are from Maui Soil Climate Project 1984, D.P. Bartholomew's unpublished data.
[b]Simulated results are within one standard deviation of the observed mean, except for value with asterisk.

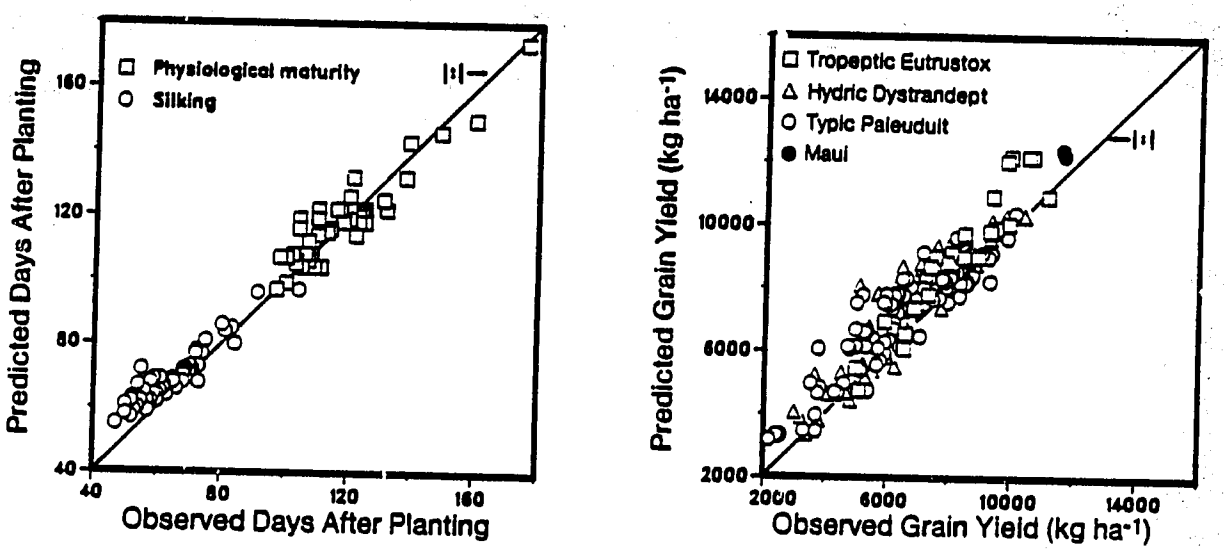

Figure 3. A comparison of observed measurements and simulated values for yield components and for phenological events.

Soybeans

The soybean model version 5.0, SOYGRO, is operational, available for calibration and testing, and ready for use by collaborators. The following report on SOYGRO was prepared for this Annual Report by the collaborators at the University of Florida.

SOYGRO: Soybean Crop Model for Technology Transfer Using Microcomputers

Agricultural scientists are frequently asked how a crop or a crop cultivar might perform at a particular location. Questions also arise concerning crop management. The complex interactions between soil, weather, and plant factors make questions like these difficult to answer, and then only in qualitative terms. Recent advances in computer technology, however, have made quantitative evaluations more possible.

One of the primary goals of IBSNAT is to acquire and test computerized models of several crops using a network of experimental sites with different soil and weather characteristics. Once tested, these crop models will provide a rapid and effective means for transferring crop production technology to developing as well as developed countries around the world. The SOYGRO V5.0 is an example of such a model that will be adapted and tested as part of the IBSNAT program.

During 1979 through 1983, the researchers at the University of Florida were developing the original soybean crop growth model, SOYGRO V4.2 to improve irrigation and pest management practices in Florida. The SOYGRO V4.2 model included soil water, insect, irrigation, pesticide tactics, and economic submodels. It was tested at two locations in Florida to assess the profitability and risks associated with various irrigation and pest management practices. SOYGRO V4.2 included a soil water balance model developed for light texture soils and was focused on determinate cultivars normally grown in the southern United States.

In 1984 a new version of the model, SOYGRO V5.0, was developed to overcome the limitations that restricted the application of the V4.2 model to determinate cultivars and Florida soil conditions. A soil model, developed in Texas for use on a large set of soils, was adapted for the new version. A submodel for predicting vegetative and reproductive stages of determinate and indeterminate soybean cultivars was also added to the new model. The overall structure of SOYGRO V5.0 for predicting crop growth and yield remained the same

as that of version 4.2, although some parameters were changed based on new experimental data.

The model's growth and yield predictions were sensitive to soil, weather, and cultivar factors. Phenological development was affected by the night length and temperature, whereas growth and dry weight partitioning was affected by radiation, temperature, soil water availability, and cultivar characteristics.

The soil model is used for [illegible] wheat and corn models, as well as soybeans, and therefore conveniently makes use of the same soil and weather data bases. The output routines are also designed to be adaptable to other models on the same computer. These common interfaces for all IBSNAT models will enhance the usability of models developed by various groups.

SOYGRO V5.0 was designed for several types of applications, each requiring a different level of user knowledge and expertise. The first level is ideal for educational and demonstrational purposes in which users can select from preprogrammed case study combinations. The model runs on an IBM-PC or compatible microcomputer, and is designed for use by those with little or no computer training or experience. A series of menu options allows the user to specify weather data, soil type, and cultivar from several available data files on the diskette; and the field can be irrigated if desired. The model then simulates crop growth and lists year-end summary information such as yield, production costs, profit, and irrigation amount. The user has the option of observing a graphic display of two rows of plants for the simulated crop. The display demonstrates weekly canopy development with row spacing, plant height, and leaf area drawn to scale (Figure 4). Users can also graphically display seasonal changes in plant and soil variables, and print these out for their permanent record. Figure 5 shows simulated total canopy weight and seed weight for a soybean crop grown under 1978 weather conditions in Gainesville, Florida, and for a Lake fine sand (hyperthermic, coated, Typic Quartzipsamment). Actual data are also plotted in Figure 5 for direct comparison of the model and the experimental results.

A second level of use allows IBSNAT collaborators to compare or validate their own soil, weather, and crop data with simulated data from SOYGRO V5.0. The modification of input data required for this level of use can be carried out with any of the microcomputer's standard editors or word processors. Collaborators' crop data can be plotted for direct comparison with simulated results, such as that shown for the Gainesville data in Figure 5. Once



Figure 4. Canopy development of soybean plants at 65 days, with row spacing, plant height, and leaf area index shown to scale.

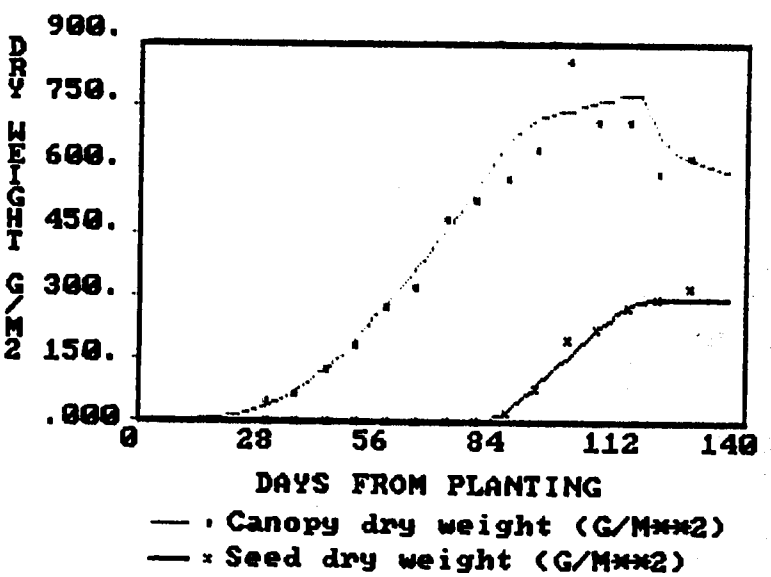

Figure 5. Actual measurements (= and x) and simulated values (dashed lines) of canopy and seed dry weights for soybean plants grown under 1978 weather conditions in Gainesville, Florida, and for a Lake fine sand (hyperthermic, coated, Typic, Quartzipsamment).

standard formats for the IBSNAT data base have been defined, the model will be modified accordingly. This will simplify the process of simulating any IBSNAT experiment, and allow direct comparison of simulated and experimental results.

A third level of use, requiring more detailed knowledge of how to change data and computer codes, allows for modification of the model. For example, a collaborator may wish to study the effects of a foliar disease or of soil phosphorous nutrition on crop growth and yield. These potential stress factors are currently not included in the model but could be added with appropriate experimental data and changes in the computer program. The model is also being documented so that the addition of other stress factors on photosynthesis and partitioning can easily be included. In addition, the model can be changed to simulate other pulse crops such as peanuts. This third level of use requires more knowledge of crop and soil interactions and more user time than the first two levels.

A fourth level involves the linkage of SOYGRO V5.0 with application-specific packages. For example, the crop model could form the basis for evaluating irrigation and pest management decisions during a season, evaluating investment decisions, forecasting yield, or predicting the effects of soil erosion. This level of use involves more mathematical, statistical, and economic considerations than the other levels, as well as additional computer programming. At this level, the SOYGRO V5.0 model will become a submodel for more comprehensive systems and may require the use of larger computers to facilitate the simulation of many crop seasons to answer specific questions or to provide recommendations based on risk considerations.

The potential use of computer models to transfer crop production technology presents an exciting challenge. The goal is to develop the SOYGRO technology for two additional important food crops, peanuts and Phaseolus beans, and to test the three models using data collected throughout the IBSNAT network of experimental sites. It is hoped that the effort will evolve into a holistic system that uses computer technology to match crops, soils, climate, and management capabilities with a high degree of confidence to help ensure stable, low-risk food production.

Peanuts

The peanut model, categorized as partially developed, was further evolved by K.J. Boote. Using a model structure similar to SOYGRO, Boote included plant

growth processes, a water balance model developed by J.T. Ritchie, and a partitioning of photoassimilates with a carbon balance approach. Model calibration will commence with existing data sets on the composition of plant parts, thresholds for phenology stages, partitioning, and other key crop parameters. If the anticipated structure of the SOYGRO model is fairly generic, then with a few modifications, the model should be adaptable to peanuts and other grain legumes.

Peanut data collection sets are expected from India, Thailand, and Indonesia.

In January 1985, at a national meeting on peanuts at the University of Georgia, C.A. Jones of ARS in Temple, Texas, and J.W. Jones of Florida shared with participants the concept of a minimum data set for peanut crop modeling. As a result of that meeting, several requests have been received from interested researchers for the data forms contained in the IBSNAT Technical Report 1.

Beans

A simulation crop model for Phaseolus beans is at the conceptual stage of development. Its progress is expected to follow a similar path as the SOYGRO model. Communication has been established with J.W. White and P.G. Jones of CIAT, regarding preliminary meetings with University of Florida researchers Jones, Mishoe, and Boote, to explore potential collaboration for bean crop model development. According to the IBSNAT collaborators in Florida, data on crop phenology and dry matter or biomass production are essential for model development. In order to estimate biomass production, the growth data, information on solar radiation effects, the temperature, leaf area index, and leaf nitrogen concentration on photosynthesis are needed.

The potential collaborators interested in model testing are from countries in Asia, Latin America, and Africa.

A workshop on systems simulation and crop modeling for the grain legumes is planned for the latter part of 1986.

Root Crops

Of all the IBSNAT crops, models for root crops are the least developed. Much of the model development activities are still in the conceptualization stage, with potatoes having received more attention than cassava and the aroids.

Potatoes

Model development and testing for potatoes are being researched by E.E. Ewing of Cornell, P.J. Sands of CSIRO, and J.T. Ritchie of Michigan State University. Through his association with researchers at the International Potato Center (CIP), Ewing's research program involves selecting and evaluating potato cultivars for the warm, lowland tropics. His programs also include modification and testing of the Ng and Loomis POTATO model. The collaborators in this effort are Hawaii and Tunisia.

The potato model at CSIRO was patterned after an earlier model for sweet potato. Sands has labeled the CSIRO potato model TUBERS. Current work has been on verification of the model programming and its calibration.

Using their experience gained during the development of the CERES models, Ritchie and his staff at Michigan State are reviewing existing models, and will prepare a conceptualization of a prototype potato model. Utility of the MDS and IBSNAT DBMS is essential in determining which model or combination of models IBSNAT will adopt.

Cassava

While cassava is widely grown throughout the tropics and subtropics, no operational simulation model for it exists. It is anticipated that potential collaboration for model development will more likely be at the international or regional agricultural research centers. Researchers at CIAT have previously expressed interest in the cassava model development. However, it is also conceivable that national collaborators may become principal partners in model development for cassava.

Aroids (Taro)

Through the direction of H.A. Nix, researchers at CSIRO in Canberra, Australia have initiated studies on both potatoes and aroids. Of the family of aroids, taro crop will receive the most attention. Collaborators from Fiji, Hawaii, and Southeast Asian and South Pacific countries will be involved in data generation and model development.

OUTPUT 2b
GENERAL AGRICULTURAL MANAGEMENT MODEL

When crop models for a worldwide network of experimental sites have been verified and validated, collaborators can facilitate dissemination and utilization of IBSNAT Project results by training others in the use of IBSNAT principles and concepts for crop modeling.

The IBSNAT collaborators anticipate that a prototype network of research centers, sharing common information through the Data Base Management System, will be fully operational by 1989. Scientists at the Agricultural Research Service (ARS) in Temple, Texas, along with IBSNAT collaborators, envisage by 1988, the development of a general agricultural management modelfor testing, which would be capable of simulating the effects of soil, weather, crop, and management parameters on the biological and economic performances of cropping systems.

OUTPUT 3A
ESTABLISH CAPABILITY OF CROP MODEL PREDICTIONS

Hawaii Progress Report

Genetic Coefficients and CERES Maize Model Calibration

A corn experiment was installed in November 1983 to obtain data to calibrate the CERES Maize Model, and to observe the effects of nitrogen (N) fertilization on leaf area development, phenology, and grain yield for two maize cultivars. The IBSNAT experiment site is located on the island of Oahu, Hawaii (21°25'N and 158°W), and has soil of Wahiawa silty clayey loam (clayey, kaolinitic, isohyperthermic, Tropeptic Eutrustox) with soil parent material of weathered, olivinic basalt.

Data for soil water, crop growth, leaf development, and grain yield components of the CERES Maize Model were obtained using a randomized complete block design. Nitrogen treatments applied at levels of 0, 50, and 200 kg ha^{-1}, for cultivars 'X304C' and 'H610' were replicated three times.

At the three nitrogen treatments, changes in soil water content with time were measured with a neutron probe at various depths (Table 6). Simulated values of soil water content were within one standard deviation of the observed values. Table 7 compares the predictions of the calibrated model to the

observed phenological events of this experiment. Comparisons of simulated and observed leaf area index (LAI) and the above ground biomass for several times after planting are presented in Figures 6 and 7. The results show that the LAI and biomass increase with increasing levels of N fertilizer for both maize cultivars 'H610' and 'X304C'. Table 8 compares collected data from this experiment with simulated values for leaf weights, at three levels of nitrogen application.

The experimental results were used to modify the genotype specific coefficients, and to run calibration tests for the CERES Maize Model. Model calibration and validation tests were applied to the intermediate stages of the crops' growth and development, as well as on the final crop yields. More experimental field data, collected from many other sampling sites, would allow further specific calibrations and tests for the CERES Maize Model.

Table 6. Comparison of experimental measurements and crop model simulations of soil water content, at tassel initiation (Julian date 2), and during tasseling (Julian date 38).

		Volumetric Soil Water Content (cm^3/cm^3)			
Nitrogen Applications	Soil layers	Julian date 2		Julian date 38	
($kg\ ha^{-1}$)	(cm)	measured[a]	simulated	measured	simulated
200	0-10	0.24 ± .03	0.26	0.27 ± .03	0.29
	10-30	0.31 ± .02	0.33	0.30 ± .03	0.32
	30-50	0.37 ± .02	0.36	0.32 ± .02	0.33
	50-70	0.38 ± .02	0.38	0.36 ± .01	0.35
	70-90	0.38 ± .01	0.38	0.35 ± .02	0.35
	90-110	0.38 ± .01	0.39	--	0.37
50	0-10	0.27 ± .03	0.26	0.28 ± .03	0.28
	10-30	0.34 ± .02	0.33	0.32 ± .02	0.33
	30-50	0.35 ± .02	0.36	0.35 ± .02	0.33
	50-70	0.39 ± .02	0.38	0.36 ± .02	0.35
	70-90	0.39 ± .02	0.38	0.37 ± .02	0.35
	90-110	0.39 ± .01	0.39	--	0.37
0	0-10	0.24 ± .02	0.26	0.27 ± .03	0.29
	10-30	0.34 ± .02	0.33	0.32 ± .02	0.33
	30-50	0.35 ± .02	0.36	0.34 ± .02	0.33
	50-70	0.39 ± .02	0.38	0.36 ± .02	0.35
	70-90	0.39 ± .02	0.38	0.37 ± .02	0.35
	90-110	0.39 ± .01	0.39	0.37 ± .02	0.37

[a]Measured values are ±1 standard deviation.

Table 7. A comparison of the observed phenological events and calibrated crop model predictions for maize cultivars 'X304C' and 'H610'.

Corn Phenology	Nitrogen Applications (kg ha^{-1}) 0		50		200		0		50		200	
	Days After Planting											
	obs[a]	sim[b]	obs	sim	obs	sim	obs	sim	obs	sim	obs	sim
	Cultivar 'X304C'						Cultivar 'H610'					
Emergence	7	5	7	5	7	5	7	5	7	5	7	5
Tassel initiation	35	35	35	35	35	35	32	34	32	34	32	34
Silking	79	81	79	79	79	78	74	79	74	76	74	75
Grain fill onset	--	--	--	--	95	89	--	--	--	--	89	87
Physiological maturity	138	139	138	135	138	136	134	133	134	133	134	133

[a]Observed field experiment values.
[b]Simulated crop model values.

Table 8. Comparison of leaf weight measurements and model simulated values for maize cultivars 'X304C' and 'H610', at three levels of nitrogen application.

Days After Planting	Nitrogen Applications (kg ha^{-1}) 0		50		200	
	Leaf Weights of Plants (g)					
	measured[a]	simulated	measured	simulated	measured	simulated
Cultivar 'X304C'						
33	3.6 ± 0.7	3.9	4.0 ± 1.0	4.1	3.9 ± 0.6	4.1
71	39.9 ± 4.7	32.4	51.8 ± 5.0	51.6	56.8 ± 6.5	60.0
98	44.2 ± 1.7	33.3	54.4 ± 3.5	54.4	58.3 ± 5.0	61.8
105	50.4 ± 5.0	32.9	55.9 ± 6.0	53.8	60.5 ± 3.2	61.3
118	36.4 ± 3.0	32.1	46.0 ± 6.0	52.5	53.2 ± 6.7	59.7
Cultivar 'H610'						
33	4.2 ± 0.1	4.3	3.6 ± 0.8	4.6	4.1 ± 1.0	4.6
71	37.6 ± 6.0	30.4	42.1 ± 7.2	47.6	56.7 ± 9.0	53.9
98	46.5 ± 6.5	30.4	48.2 ± 3.0	48.9	65.8 ± 4.2	55.0
105	43.8 ± 3.0	30.1	54.7 ± 4.0	48.3	62.8 ± 6.5	54.3
118	31.5 ± 6.5	29.2	43.5 ± 3.0	46.9	54.6 ± 8.7	52.9

[a]Values are ±1 standard deviation.

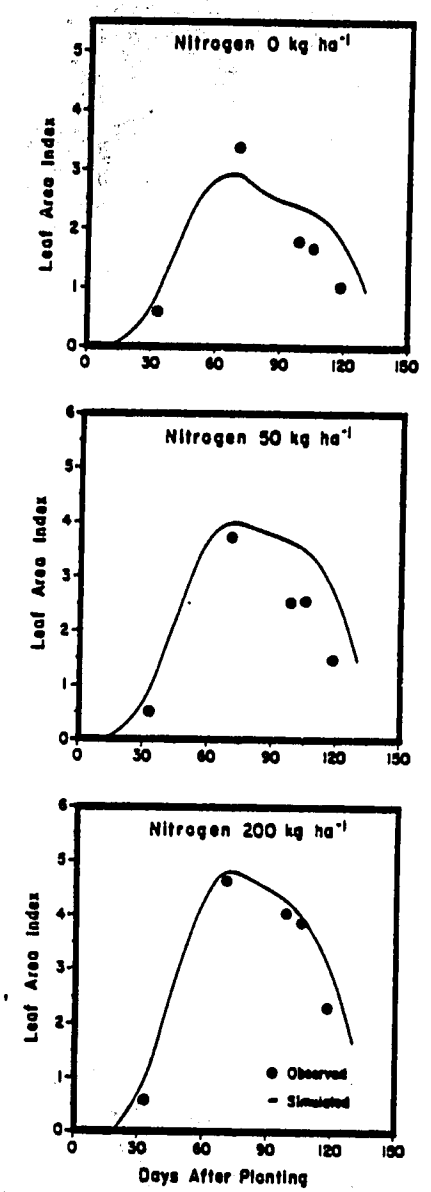

Figure 6. The maize cultivar 'H610' comparison of measured data and model simulated values for leaf area index (LAI), at three levels of nitrogen application.

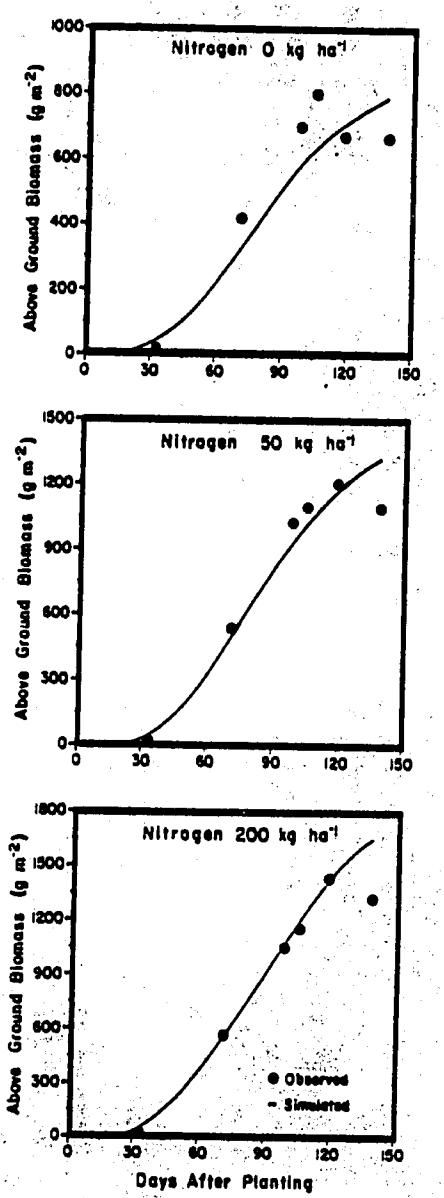

Figure 7. The maize cultivar 'X304C' comparison of experimental observations and model simulations for above ground biomass, at three levels of nitrogen application.

Venezuela Progress Report

Simulating Effect of Planting Dates on N Uptake to Test CERES Maize Model

On 10 July 1984, a maize crop was planted at the Guanipa Experiment Station to collect data sets for testing IBSNAT's CERES Maize Model in the Anzoateque region of Venezuela. The soils in this region are well-drained Ultisols situated on level topography. Weather data for the crop model was collected by a meteorological station located 200 meters from the experimental site.

The purpose of this field experiment was to assess the ability, of the then available versions of CERES maize models, to predict maize growth and performance in various parts of the country. The Venezuelan common cultivar 'FM6' was planted on Julian day 192, at a population density of 5.72 plants per square meter. The fertilizer treatments consisted of 18 out of a possible 27 combinations of nitrogen (N), phosphorus (P), and potassium (K), with N levels of 0, 100, and 200 kg ha^{-1}; P levels of 0, 75, and 150 kg ha^{-1}; and K levels of 0, 50, and 100 kg ha^{-1}. The treatments were arranged in a randomized block design with four replicates. Instructions in the guidelines Experimental Design and Data Collection Procedures for IBSNAT were followed to collect the minimum data set required to calibrate the crop model. The minimum data set included information on the daily weather (solar radiation, maximum and minimum temperatures, and rainfall), the soil (water-holding capacity, organic matter content, and growth limiting nutrients), and the crop's genetic coefficients. Provided with this data, the CERES Maize Model simulated the effects of climate, water stress, and nitrogen supply on growth and performance of the maize cultivar.

The cultivar's measured and simulated responses to nitrogen applications under rainfed conditions are shown in Figure 8. All simulated values fall within one standard deviation of the corresponding maize grain yield measurements.

During initial attempts to calibrate the model, this particular experimental data set revealed a number of model deficiencies. When the model was run with data from N level 0 kg ha^{-1}, negative values for nitrate (NO_3^-) and ammonium (NH_4^+) were obtained. This was due to the model's continued N immobilization of NO_3^- and NH_4^+, even when there was no mineral nitrogen to immobilize. Also, the crop model did not prevent soil N

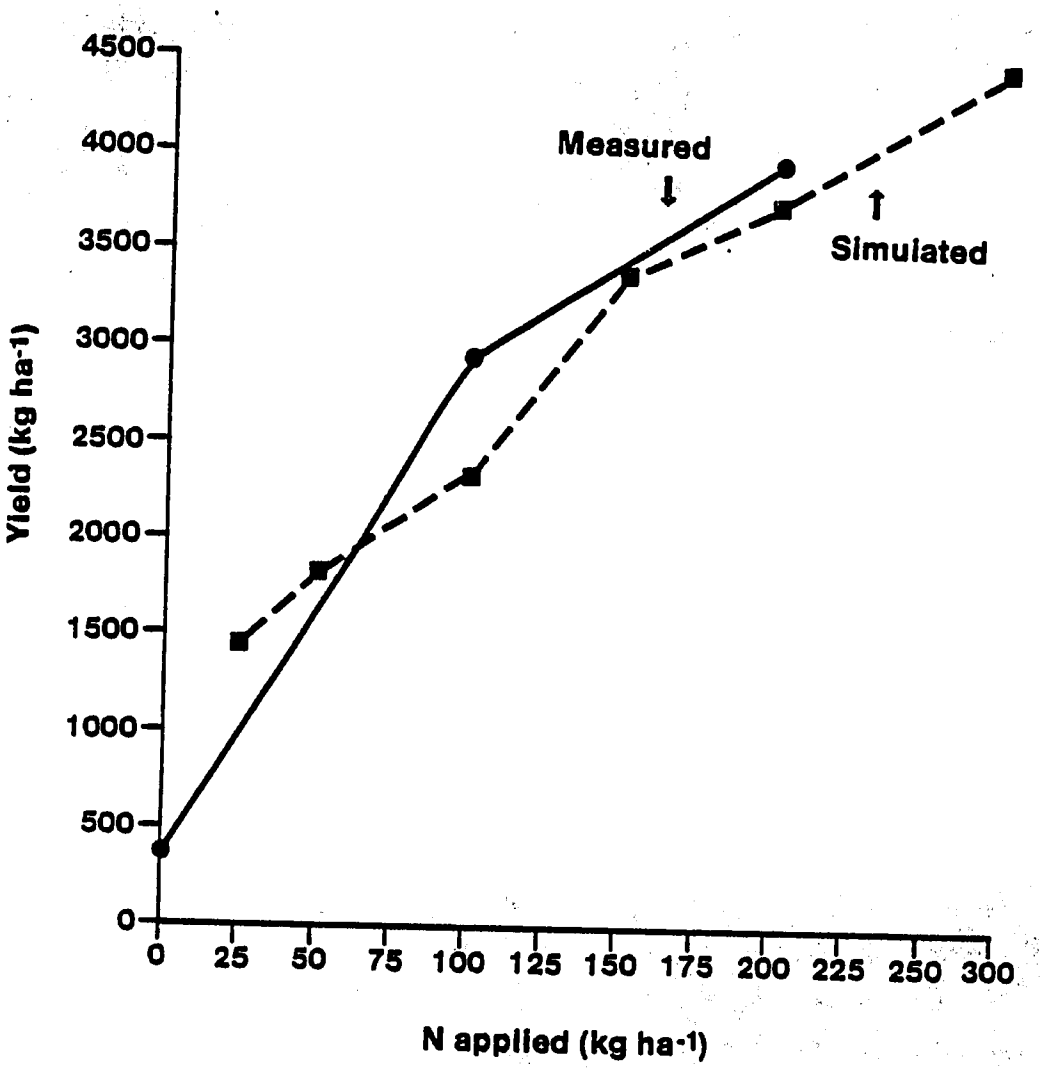

Figure 8. Comparison of measured and simulated values of "FM6' maize yields at various levels of nitrogen application. Climatic parameters were normal and the population density was 5.72 plants per square meter.

uptake when NO_3^- or NH_4^+ reached negligibly low levels. These model deficiencies were exposed because the soil in the Anzoateque region is sandy and low in organic matter content, enabling the intense rains to leach soluble nitrogen from the root zone. Corrections for the deficiencies at zero nitrogen level were made, and the model now predicts reasonable crop yields.

The effect of planting dates on maize grain yield can be simulated by the CERES Maize Model. This exercise was conducted at the "Systems Analysis and Simulation of Crop Growth for Agrotechnology Transfer" workshop, held in Caracas, Venezuela during 3-14 December 1984. Using weather data from the same meteorological station, the simulated results for two planting dates are shown in Table 9.

The results demonstrate that planting dates strongly affect the plants' response to nitrogen (Figure 9). During the second planting period, an increase in days to silking, and the reduction of maximum leaf area index (LAI) with a corresponding decrease in biomass production and grain yield, reflect the unfavorable weather and poor rainfall distribution. The cumulative rainfall for the first and second planting periods was 609 and 604 mm, respectively. At the second planting date, water stress during the grain-filling period was the major factor contributing to the low yield.

Table 9. Model simulated responses of maize cultivar 'FM6' to three nitrogen levels, and at two different planting dates (Julian data 192 and 221). Plant population density is 5.72 plants per square meter.

	Model Simulated Parameters					
Nitrogen Application (kg ha^{-1})	Crop Yield (kg ha^{-1})	Days to Silking	Maximum LAI	Plant Biomass (kg ha^{-1})	Total N uptake (kg ha^{-1})	Amount N in grain (kg ha^{-1})
First planting date (Julian day 192)						
50	1812	62	3.26	6261	29.0	14.3
100	2313	62	4.00	7591	40.5	23.7
200	3749	62	4.66	9188	66.8	46.6
Second planting date (Julian day 221)						
50	912	61	1.77	4566	32.4	13.4
100	1076	61	1.86	5350	49.7	16.0
200	1132	61	2.15	5692	70.4	17.0

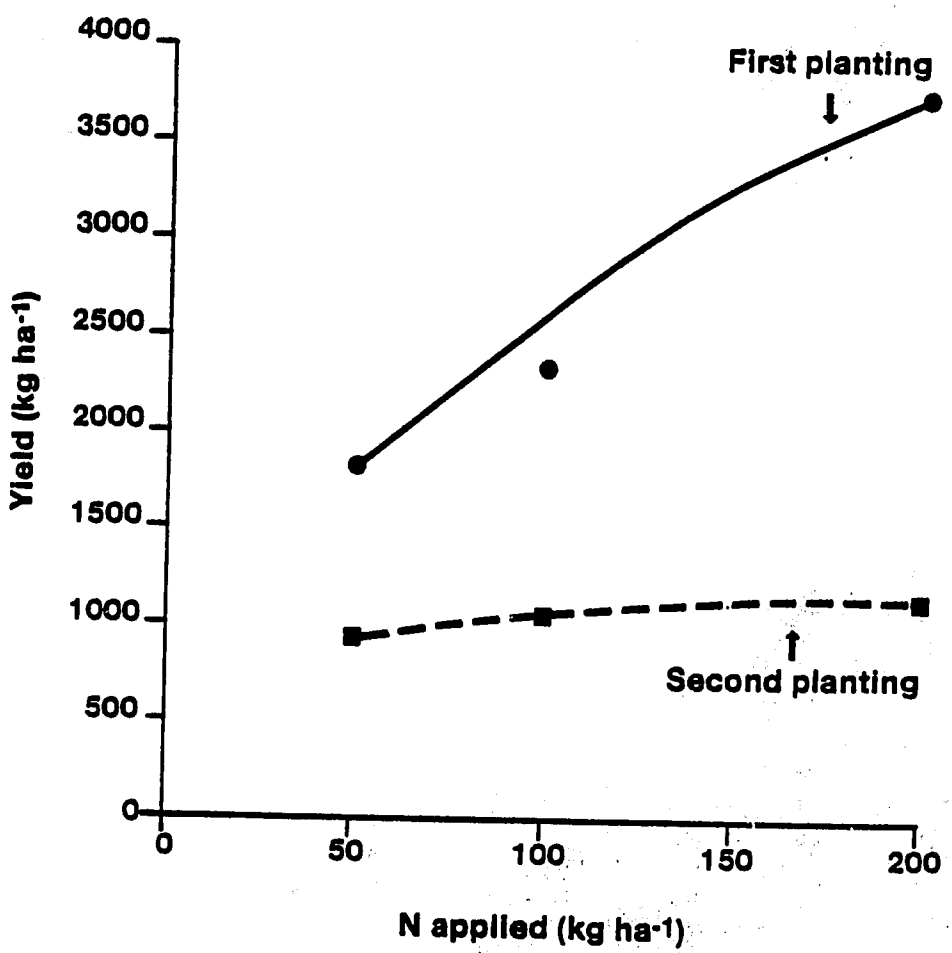

Figure 9. Simulated yield response of maize cultivar 'FM6' to applied nitrogen fertilizer, at two different planting dates.

Zambia Progress Report

Maize Performance and Soil Constraints

This report of IBSNAT activities in Zambia, conducted by the University of Zambia, School of Agricultural Sciences, is a brief statement of the accomplishments on the researched effects of water availability and nitrogen supply on maize yield. The IBSNAT experimental site has soil of a clayey, mixed, isohyperthermic family of Oxic Paleustalfs.

Water supply and soil nitrogen availability are the major factors which limit maize performance in Zambia. Maize production is very dependent on rainfall and consequently susceptible to the periodic droughts. In Zambia, the erratic rainfall during the wet season affects the maize yield. When water supply is adequate, the crop performance is regulated by soil nutrient availability. However, when the water supply is limited, the effects of soil fertility become less significant, and the crop growth depends on water availability. For Zambia, it is important to quantitatively evaluate the effects of water supply on fertilizer use efficiency and crop yield.

The first corn experiment was planted on 7 December 1984, at the University of Zambia Farm near Lusaka. A split-plot design was used, with nitrogen treatments in the main plots, and water levels in the subplots. Data were collected in triplicate, from each of four nitrogen treatments of 0, 56, 112, and 168 kg ha^{-1}; and from two irrigation treatments consisting of rain only, and rain plus supplementary irrigation. Soil samples were collected before the maize was planted, and analyzed for initial nutrient and water levels. At the time of this writing, the University of Zambia laboratory was still analyzing the nutrient levels.

Initially, the original guidelines were used because the revised version for collection of the minimum data set arrived forty days after the experiment was installed. However, upon receiving it, the data was collected as recommended in the updated guidelines. A meteorological station was set up prior to planting the maize crop, and provided data for all of the required weather parameters. The experimental period was a very wet one, with only one dry period that lasted twelve days. The experiment was harvested in late July 1985.

Collection of minimum data sets for soybeans, sorghum, wheat, and peanuts are planted for next season.

Panama Progress Report

Soil Acidity and Cassava Performance

In May 1984, the Instituto de Investigacion Agropecuaria de Panama (IDIAP), also called the National Research Institute of Panama, installed two cassava experiments as part of their IBSNAT program. The soil at the Ocu experiment site in the Province of Veraguas, is classified as a Typic Tropudult. Two experiments with ten cassava varieties were designed to investigate the influence of soil acidity associated with Ultisols in Panama on cassava performance. One experiment was designed to study the effect of aluminum (Al) toxicity on cassava yield, and the other to determine the plants' responses to lime. Provisions were made to gather soil, crop, and weather data for the cassava crop models. Solar radiation, air temperature, rainfall, and relative humidity were monitored daily at a weather station that was installed near the IBSNAT experimental site.

The preliminary results of the first IBSNAT experiment showed that for most of the cassava varieties, a significant portion of the leaf area was associated with primary branching. For two high-yielding varieties, the leaf areas were distributed along the main stems, and less than 40 percent was associated with primary branching. Three cassava varieties had more than 40 percent of their leaf area associated with the secondary or tertiary branches. Table 10 shows the details of plant canopy development and root yield at 120 days after planting.

The field experiment data indicates that root yield is not associated with any particular branching habit, and no clear relationship exists between root yield and leaf area index. The results show that local genotypes have the potential to produce high root yields in soils of high Al content and low pH.

The phenological events for cassava were recorded, and periodic biomass evaluations were performed according to IBSNAT guidelines. The minimum data sets for cassava, collected for one season and from a range of agroenvironments, provide data necessary for developing the crop model. Soil sampling at different depths, and at selected times of the growing season, has been scheduled in order to monitor the dynamics of soil pH and exchangeable calcium, magnesium, potassium, and aluminum.

Burundi Progress Report

The Kajondi Farm is a seed multiplication station supported by the Government of Burundi and USAID. Seed material for potatoes, maize, wheat, and

Table 10. The root yield performance and plant canopy development for Panama's local cassava varieties and hybrids at 120 days after planting.

Cassava Plant Varieties	Root Yield (Mg ha^{-1})	pH units (1M KCl)	Al^{+3} cmol(+)kg^{-1}	Leaf Area Distribution (%)[a] Stem	1°	2°	3°
Brazilena	5.38	3.7	5.3	11.6	84.8	3.6	0.0
Amarilla	6.25	3.7	4.9	21.9	38.9	34.2	5.0
Roble	6.86	3.7	4.8	73.3	26.7	0.0	0.0
Cartagenera	9.23	3.7	4.4	15.1	81.8	3.1	0.0
'C-14'	8.77	3.7	4.6	13.9	63.6	22.5	0.0
'2129'	8.55	3.7	4.7	4.9	37.5	57.6	0.0
Viejito	7.49	3.7	4.7	60.8	39.2	0.0	0.0
Roja Chiriqui	1.85	3.7	--	12.0	48.2	15.6	24.2
Calabacito	4.14	3.7	4.9	15.8	84.2	0.0	0.0
Chorrerana	6.06	3.7	--	21.3	75.8	2.9	0.0

[a]The leaf distributions 1°, 2°, 3° refer to the primary, secondary, and tertiary branching, respectively.

sorghum are multiplied at the farm for distribution to local farmers. Soils at the Kajondi Farm were collected and described by A. Touchet of SCS/Louisiana through the coordination of the SMSS program in 1984.

In 1984, soon after the second IBSNAT meeting in Hawaii, the USAID Mission in Bujumbura purchased an automatic recording weather station to collect the minimum weather data set. The weather station site and experimental area for wheat and maize were selected by staff of the University of Burundi and the Belgian Technical Cooperation program. In May 1985, IBSNAT assisted with the installation of the weather station.

The first maize crop is scheduled for planting in October 1985. Wheat is scheduled to be planted at an adjacent area in February 1987.

Guam Progress Report

The University of Guam has installed IBSNAT field experiments to collect data for the maize and cassava crop models. The Experimental Design and Data Collection Procedures for IBSNAT was followed to obtain the required minimum data sets for maize and cassava. Both crops were grown in fertilizer treatment experiments to study nutrient stresses.

Thirty years of weather information have been accumulated in Guam. The patterns for weekly and monthly temperature distributions, and the sunshine and

solar radiations patterns appear regular and unchanging, except for the short periods when typhoons pass over Guam.

Guam collaborators have plans to submit their minimum data set forms, and will record the data set on diskettes and send them to IBSNAT Hawaii for model validation and development.

Thailand Progress Report

Experiments to generate minimum data sets for maize, rice, cassava, peanuts, and sorghum have been installed at fourteen national agricultural research stations in Thailand. Seven of these stations are managed by the Rice Research Division of the Department of Agriculture. Soybean experiments are also planned for the next season.

The designs, experimental plans, and planting schedules were sent to Hawaii in July 1985 for review, comments, and general information. Reports were submitted by the Department of Land Development on behalf of the collaborating Thai scientists. Completed data sets are expected to be submitted to both Departments of Land Development and of Agriculture for input onto floppy diskettes and transmittal to Hawaii. Both departments are exploring means of acquiring IBM microcomputers or compatible computer hardware to facilitate this transmittal before the harvest of the first series of experiments.

Researchers at the Department of Agriculture have expressed interest in participating in the development of crop models for rice and cassava. Both are export crops for Thailand.

The USAID Mission's Office of Agriculture in Bangkok has been supportive of the IBSNAT collaborative research activities and information transfer between Thailand and Hawaii. That office has been offered assistance to IBSNAT, if necessary, in coordinating workshops or meetings with Thailand government agencies.

Syria Progress Report

The Arab Center for the Study of Arid Zones and Dry Lands (ACSAD) conducted two IBSNAT wheat experiments. One was an irrigated experiment at Deir Ezzor in the Euphrates Valley on a Typic Torrifluvent, and the other a rainfed experiment at Jableh located along the coast of the Mediterranean Sea on a Typic Zerochrept. Both experiments were harvested in June. For the next

round of experimentation, a third IBSNAT site will be added near Izraa in southern Syria on a Typic Chromoxert.

The International Center for Agricultural Research in the Dry Areas (ICARDA) conducted IBSNAT wheat crop experiments at four locations in northern Syria. The experimental site and soil information follows.

Sites	Location from Aleppo	Soil Classification	Annual Rainfall
Breda	30 km SWS	Vertic or Calcic Xerochrept	280 mm
Tal Hadia	40 km SES	Typic Chromoxert	350 mm
Jinderess	80 km NWN	Typic Chromoxert	450 mm
Khanasser	90 km SE	Typic Calciorthid(?)	220 mm

Tal Hadia is ICARDA's main experiment station. All experiments were rainfed trials with wheat. They were planted in mid-November 1984 and harvested in June 1985.

OUTPUT 3b
CASE STUDIES

There were no case studies implemented in the past year.

Vertical transfer of agrotechnology can be viewed as the operational stage of crop models by collaborators for local conditions and its use was perceived as the broad definition of a case study. More definitive criteria of a case study must be established to better understand anticipated outputs. During the next fiscal year, several potential case studies will be reviewed for collaboration with IBSNAT.

OUTPUT 4
CREATE PROTOTYPE NETWORK FOR AGROTECHNOLOGY TRANSFER

The IBSNAT Project has established a global prototype network of collaborating institutions and organizations for agrotechnology transfer. The network involves collaborators' participation in site characterization; data generation; data base management systems; model development, calibration, and testing; and training in the use of systems simulation and modeling.

The IBSNAT network establishment was initiated through communication with those collaborators who share common interests in extending the concept of soil-based agrotechnology transfer to one which utilizes systems simulation. The bond or linkage among collaborators in the network is the desire to standardize data sets and data collection procedures. The consensus of IBSNAT collaborators is to collect a series of minimum data sets for four cereals, three grain legumes, and three root crops, for the express purposes of testing existing crop models, and for developing other crop models that are nonexistent or partially developed. It is anticipated that each collaborator who generates data sets will eventually be able to use simulation software to calibrate and validate the use of crop models in their respective countries or region.

The following paragraphs contain brief descriptions of collaborative activities established for the IBSNAT prototype network. Further elaboration and description of these activities are presented in subsequent sections.

Collaboration on Site Characterization

Collaboration on site characterization has been accomplished by a mutual agreement with the Soil Management Support Services, an AID program implemented by the Soil Conservation Service of the United States Department of Agriculture (USDA). Successful transfer of agrotechnology depends on the crop models and also on accurate knowledge of ecological characteristics of the recipient sites.

In response to requests initiated by potential collaborating countries through the local USAID Mission, the USDA/SCS through the SMSS Program sent soil scientists to various countries (Table 11 and Figure 10).

Soils at designated sites of the IBSNAT prototype network have been characterized, analyzed, and classified through collaboration with SMSS and IBSNAT. The soils were classified according to Soil Taxonomy, the USDA Agricultural Handbook No. 436 which is the reference for a basic system of soil classification.

Collaboration on Modeling and Data Base Management

Collaborating scientists representing many organizations (Table 12) have been involved in programming software for computer simulation of crop development and growth. Through mutual agreements and subcontracts with the Research Corporation of the University of Hawaii (RCUH), the collaborators have

Table 11. IBSNAT network of benchmark sites where soil has been sampled by USDA/SCS scientists.

Country	Organization
Burundi	University of Burundi
Fiji	MPI
Guam	University of Guam
USA Hawaii	University of Hawaii
India	ICRISAT
Indonesia	AARD/CSR
Pakistan	Soil Survey of Pakistan
Panama	IDIAP
Philippines	PCARRD
Syria	ASCAD
Thailand	Land Development Department
Venezuela	FONAIAP
Zambia	University of Zambia

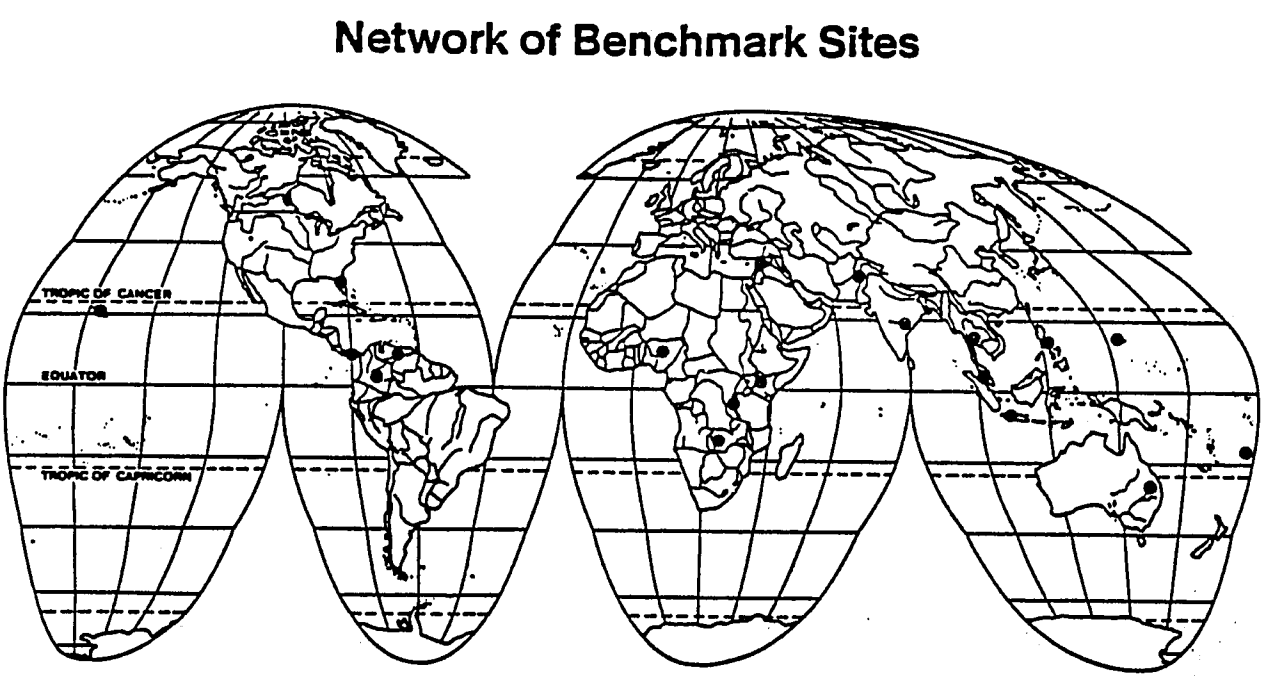

Figure 10. The IBSNAT experimental sites cover a wide range of soils and climates.

agreed to provide support to IBSNAT in the form of computer software, data analyses, and consultation services.

The University of Hawaii is responsible for the development and implementation of the Data Base Management System (DBMS). The DBMS now has compatible input and output formats that allow interactions with the various crop models.

The IBSNAT Project, with headquarters on the University of Hawaii campus is coordinating and facilitating the development to strengthen the linkages among collaborators, and with groups involved in developing and testing crop simulation models for agrotechnology transfer.

Collaboration on Data Generation and Model Testing of a User Network

Communication linkages have been established with several countries for the purpose of exploring their common interests in collaborating with and participating in the IBSNAT prototype network (Figure 11). Memorandums of Agreement, have been or are being prepared, for transmittal to agencies or organizations that have expressed interest in participating (Table 13).

In principle, IBSNAT collaborators agree to provide the necessary resources for recording and monitoring the minimum data sets (MDS) used in model testing and development. Minimum data sets are collected according to the Experimental Design and Data Collection Proceeding for IBSNAT (IBSNAT Technical Report 1). The MDS are submitted to Hawaii headquarters for entry into the IBSNAT data base management system. Collaborators employing the principles and concepts of IBSNAT are shown in Table 12.

Collaborators' Status of Field Experiments

The IBSNAT Project anticipates many new minimum data sets from collaborating countries that have only recently installed field experiments. These experiments and their planting schedules are shown in Appendix A. The modified Gantt charts are organized according to crop, and the collaborating countries are listed alphabetically.

Crops	Countries	Experiments in Progress
Maize	Burundi	-
	Guam	2
	Panama	6
	Thailand	3
	USA, Hawaii	2

Crops	Countries	Experiments in Progress
Maize	Venezuela	6
	Zambia	4
Wheat	Burundi	-
	Syria	2
Rice	Panama	2
	Thailand	6
	USA, Hawaii	3
Sorghum	Thailand	3
Soybean	Thailand	-
	USA, Hawaii	2
	Venezuela	5
	Zambia	-
Cassava	Guam	1
	Panama	1
	Thailand	2
Potato	Tunisia	2
	USA, Hawaii	4
Peanut	India	2
	Thailand	5

Regional OBSNAT and ABSNAT Collaborators

During the past year, IBSNAT has been working with two large groups of nations to establish regional networks. IBSNAT is working with scientists and officials from the Association of Southeast Asian Nations (ASEAN) and Oceanic countries, to establish ASEAN Benchmark Sites Network for Agrotechnology Transfer (ABSNAT) and Oceania Benchmark Sites Network for Agrotechnology Transfer (OBSNAT).

In April 1985, representatives of the ASEAN network met in Manila to prepare a preproposal for establishment of ABSNAT. The proposal has been submitted to the ASEAN Committee on Food, Agriculture and Forestry (COFAF) for approval and implementation.

ABSNAT will be comprised of the following six ASEAN countries:

Brunei	Malaysia	Singapore
Indonesia	Philippines	Thailand

Table 12. Development of IBSNAT model programs by collaborating institutions and agencies.

Organizations	Model Programs
USDA/ARS	Cereal Model
	Erosion-Productivity Impact Calculator (EPIC) Model
CIAT	Cassava Model
	Beans Model
Cornell University/CIP	Potatoes Model
CSIRO	Root Crop Models
FAO	Crop management data base
	Soil management data base
ICRISAT	Sorghum Model
IFDC	Soil Nitrogen Model
INRA	Data base management
NOAA/Utah State	Weather data base
	Weather Model
SMSS	Soil data base
University of Florida	Grain Legume Models

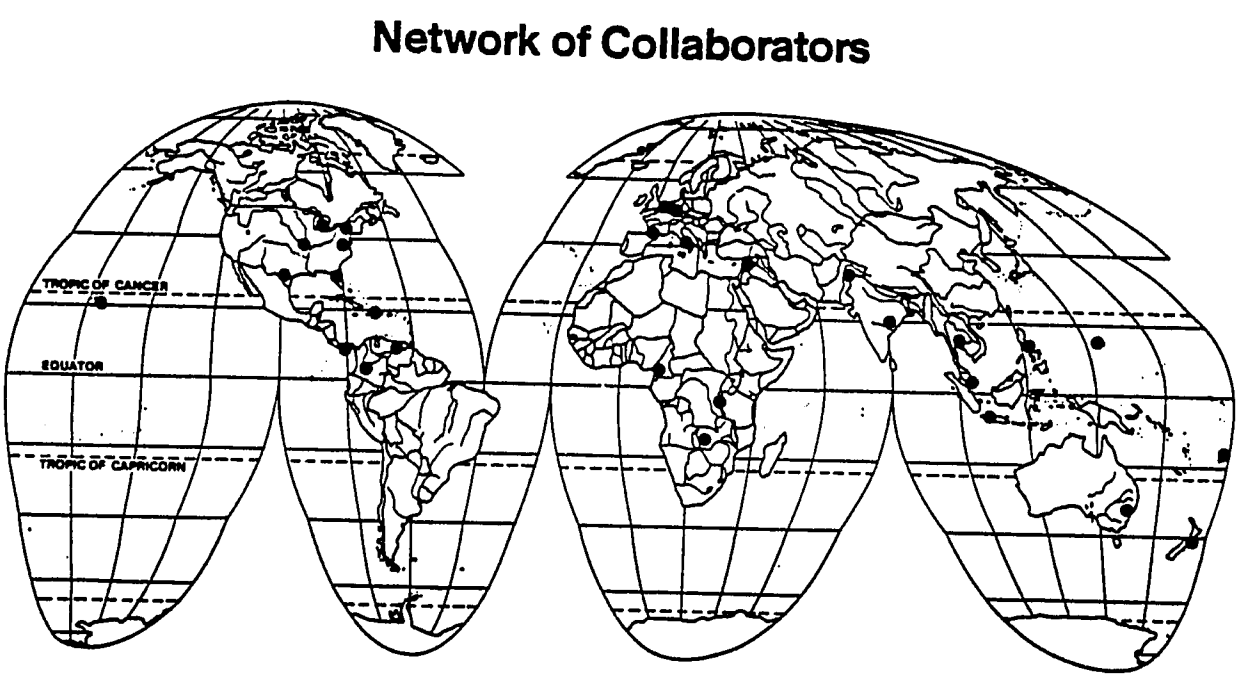

Figure 11. The IBSNAT network of collaborators represent many countries around the world.

Table 13. IBSNAT Project network of regional, national, and international collaborators.

Country	Type of Center	Agency
Australia	National	*CSIRO
Burundi	National	*University of Burundi
	Regional	IRAZ
Cameroon	National	IRA
Colombia	International	CIAT
Costa Rica	Regional	*CATIE
Fiji	Regional	*MPI
France	National	+INRA
Guam	Regional	*University of Guam
India	International	ICRISAT
Indonesia	National	AARD/CSR
Jordan	National	*University of Jordan
Morocco	National	INRA
Pakistan	National	PARC/NARC
Panama	National	*IDIAP
Philippines	National	PCARRD
Puerto Rico	Commonwealth	+University of Puerto Rico
Syria	Regional	ACSAD
	International	ICARDA
Taiwan	International	*AVRDC
	Regional	*FFTC/ASPAC
Thailand	National	*Land Development Department
	National	*Department of Agriculture
USA, Alabama	International	IFDC
USA, Florida	State	+University of Florida
USA, Hawaii	State	*University of Hawaii
USA, Michigan	State	Michigan State University
USA, Texas	Regional	+USDA/ARS
Venezuela	National	*FONAIAP
Zambia	National	*University of Zambia

*Memorandums of Agreement have been returned to IBSNAT Hawaii headquarters.
+These agencies have subcontracts with IBSNAT Project as of July 1984.

In early November 1984, the South Pacific Commission Directors of Agriculture met in New Caledonia to consider OBSNAT, and expressed unanimous support for such a network. OBSNAT will be comprised of the following 19 Oceanic countries:

American Samoa	Kiribati	Papua New Guinea
Cook Islands	Mariana Islands	Solomon Islands
Fed. States of Micronesia	Nauru	Tonga
Fiji	New Caledonia	Tuvalu
French Polynesia	Niue	Vanuatu
Guam	Palau	Wallis and Futuna
		Western Samoa

Regional networks are designed to focus on regional problems such as growing flooded rice in Southeast Asia, and aroids in Oceania. In the long run, regional networks are intended to extend systems analysis and simulation research to tree crops, animal husbandry, pest management, and commodities that are important to a region.

Two existing regional networks, Arab Center for the Studies of Arid Zones and Dry Lands in Syria, and Centro Agronomico Tropical de Investigacion y Ensenanza in Costa Rica have agreed to collaborate with IBSNAT. Another regional agricultural research center that has expressed interest in joining IBSNAT is the Institut de Recherche Agronomique et Zootechnique (IRAZ) in Burundi, which is also a member of the Commission Economique des Pays du Grand Lac (CEPGL), an organization serving Burundi, Rwanda, and Zaire. At the request of U.S. Agency for International Development, IBSNAT is also exploring the possibility of establishing the Caribbean Benchmark Sites Network for Agrotechnology Transfer (CARIBSNAT).

In addition to regional networks, most national programs have more than one benchmark site conducting IBSNAT-type experiments. For example, Venezuela has IBSNAT experiments in six of its major agroecological zones. Experiments conducted in regional and national networks are designed to serve two purposes.

A) First, they are designed to test and validate simulation models in a wide array of environments; and

B) Second, they generate the skill and confidence needed by users to apply systems-based research and simulation techniques for making adjustments in agricultural programs.

IBSNAT's major role is to ensure that research conducted in regional and national networks retains its global character. Further, it should encourage researchers to calibrate global simulation models, rather than country or region specific models. In the final analysis, the sharing of agrotechnology

on an international scale is possible only through simulation models that predict global results. If the immense quantity of new technologies and cultivars that are currently being developed in national, regional, and international agricultural research centers is to be shared among all users, the simulation models must be able to predict the performance of crops, products, and practices in the widest possible range of user conditions.

OUTPUT 5a
COMMUNICATION AND DISSEMINATION

In December 1984, IBSNAT held a workshop on "Systems Analysis and Simulation of Crop Growth for Agrotechnology Transfer." The main purpose of that workshop was to introduce IBSNAT collaborators to the concepts of systems approach for crop growth simulation, and to provide participants with hands-on experience in operating the crop models on microcomputers, using the Data Base Management System. Workshop participants provided helpful comments and suggestions to improve the system. Minimum data set collection for modeling experiments were discussed, along with the application of models for research and agrotechnology transfer.

The practical sessions at the workshop provided an excellent way to demonstrate the CERES Wheat and Maize Models, and the SOYGRO Crop Model to participants, as well as familiarize them with the types of data inputs (soil, crop, and weather parameters) that are necessary to run model simulations. The experience of manipulating data sets and successfully executing programs on the microcomputer contributed towards building confidence in collaborators, and creating interest among participants for future model work.

A second IBSNAT training workshop to be held in Amman, Jordan, in November 1985, will focus on wheat and maize. The IBSNAT Project will cosponsor this second workshop, which will be hosted by the University of Jordan, in collaboration with the Arab Center for the Studies of Arid Zones and Dry Lands (ACSAD) and the USAID Mission in Amman.

In June 1986, there will be a workshop to discuss the rice model. The Malaysian Agricultural Research and Development Institute (MARDI) has invited IBSNAT to plan the rice workshop in Malaysia. Preliminary planning meetings are scheduled to further develop the program and to identify the participants.

In the latter part of 1986, a grain legume workshop is being organized at a location to be announced at a later date.

OUTPUT 5b

BIBLIOGRAPHY OF IBSNAT PROJECT PUBLICATIONS

Publications

International Benchmark Sites Network for Agrotechnology Transfer (IBSNAT) Project. 1985a. Minimum Data Set Forms for the IBSNAT Project. Dept. Agron. Soil Sci., College of Trop. Agr. and Human Resources, Univ. Hawaii.

_____. 1985b. Minimum Data Set Forms C-1 and C-2. Dept. Agron. Soil Sci., College of Trop. Agr. and Human Resources, Univ. Hawaii.

_____. 1985c. Design Elements for the IBSNAT Project. Dept. Agron. Soil Sci., College of Trop. Agr. and Human Resources, Univ. Hawaii.

Uehara, G. 1985a. International Benchmark Sites Network for Agrotechnology Transfer (IBSNAT) in wheat growth and modeling. In, Wheat Growth and Modeling, eds. W. Day and R.K. Atkin, 271-74. Plenum Press, New York and London.

_____. 1984a. Characteristics of cooperators' research sites. In, Proceedings of the International Symposium on Minimum Data Sets for Agrotechnology Transfer, ed. V. Kumble, 167-72. ICRISAT Center, Patancheru, India.

Technical Reports

International Benchmark Sites Network for Agrotechnology Transfer (IBSNAT). (In press) Field and Laboratory Methods for IBSNAT Experiments. IBSNAT Technical Report 2. Dept. Agron. Soil Sci., College of Trop. Agr. and Human Resources, Univ. Hawaii.

_____. (In press) User's Guide to the Integrated Data Base Management and Modeling System. IBSNAT Technical Report 3. Dept. Agron. Soil Sci., College of Trop. Agr. and Human Resources, Univ. Hawaii.

Jones, C.A., ed. 1984. Experimental Design and Data Collection Procedures for IBSNAT. IBSNAT Technical Report 1. Dept. Agron. Soil Sci., College of Trop. Agr. and Human Resources, Univ. Hawaii.

Papers (unpublished)

Beinroth, F.H., H. Eswaran, and G. Uehara. 1984. Agrotechnology transfer: principles, needs, and prototype network. Paper presented at the Meeting of the South Pacific Council in Noumea, New Caledonia, 12-16 November 1984.

Ikawa, H. 1985. Soil Taxonomy: a system of soil classification. Paper presented at the International Workshop on Soil Taxonomy and Characterization of Tropical Soil held in Taichung, Taiwan, 4-8 March 1985.

Jones, C.A., U. Singh, and G. Uehara. 1985. Simulating maize responses to nitrogen in Hawaiian soils. Paper presented at the Rice Nitrogen Modeling Workshop held in Temple, Texas, February 1985.

Kefford, N.P. 1984. Hawaii's perception of the food dilemma and its contribution to choosing correctly between solutions. Paper presented at the World Food Conference held in Honolulu, Hawaii, 1 November 1984.

Leslie, D.M. 1984. Proposals for the Oceania Benchmark Sites Network for Agrotechnology Transfer. Paper presented at the Meeting of the South Pacific Council held in Noumea, New Caledonia, 12-16 November 1984.

Mathieu, C. 1985. Collaboration internationale dans le domaine de la recherche agronomique. Paper presented at the Xth International Forum on Soil Taxonomy and Agrotechnology Transfer held in Burundi, 1-12 April 1985.

Tsuji, G.Y. 1984. IBSNAT and linkage with SMSS. Paper presented at the SMSS Advisory Panel Review held in Las Vegas, Nevada, 30 November 1984.

Uehara, G. 1985b. Application of systems analysis for agricultural research and transfer. Paper presented at the XIth Forum on Soil Taxonomy and Agrotechnology Transfer held in Lusaka, Zambia, July 1985.

_____. 1984b. Principles of agrotechnology transfer. Paper presented at the IXth International Forum on Soil Taxonomy and Agrotechnology Transfer held in Guam, 3-14 September 1984.

Informational Series

International Benchmark Sites Network for Agrotechnology Transfer Project. 1984. Benchmark Sites News Vol. 8, Nos. 1-4. Dept. Agron. Soil Sci., College of Trop. Agr. and Human Resources, Univ. Hawaii.

_____. 1983a. International Benchmark Sites Network for Agrotechnology Transfer. Leaflet 05-E. Dept. Agron. Soil Sci., College of Trop. Agr. and Human Resources, Univ. Hawaii.

_____. 1983b. International Benchmark Sites Network for Agrotechnology Transfer. Brochure 01-E. Dept. Agron. Soil Sci., College of Trop. Agr. and Human Resources, Univ. Hawaii.

International Benchmark Sites Network for Agrotechnology Transfer, and the Soil Management Support Services. 1985. Agrotechnology Transfer No. 1. Dept. Agron. Soil Sci., College of Trop. Agr. and Human Resources, Univ. Hawaii.

_____. (In press) Agrotechnology Transfer No. 2. Dept. Agron. Soil Sci., College of Trop. Agr. and Human Resources, Univ. Hawaii.

OUTPUT 6

SYSTEM OF PROJECT MANAGEMENT

USAID Contract with University of Hawaii

The United States Agency for International Development (USAID) contract is a direct agreement with the University of Hawaii to provide organization, leadership, and support for IBSNAT activities, including the subcontracts with the University of Puerto Rico at Mayaguez; the Grassland, Soil and Water Research Laboratory at Temple, Texas (ARS); the Institut National de la Recherche Agronomique (INRA); and the University of Florida. Through USAID funding, formal cooperative activities have also involved the Soil Management Support Services (SMSS), the Soil Conservation Service (SCS), National Soil Survey Laboratory (NSSL), the International Fertilizer Development Corporation (IFDC), and Michigan State University. The IBSNAT Project has initiated informal agreements with the Commonwealth Scientific and Industrial Research Organization (CSIRO), national collaborators in Australia, the Department of Scientific and Industrial Research (DSIR) scientists in New Zealand, and with nine developing countries. Approximately thirty more countries are expected to participate with IBSNAT in the near future.

IBSNAT Project Management and Headquarters

AID's contracting institution, the University of Hawaii, does not exert direct control over the worldwide network of collaborators. Rather, IBSNAT collaborators rely on the leadership of the dedicated scientists, and on the prospect of mutual benefits for all participants. In order to exercise management and quality control, persuasive presentations and support activities are provided by IBSNAT, which assure the essential cooperation and coordination

necessary for maintaining the projected schedule and achieving the IBSNAT Project's objectives by 1991. The IBSNAT Project's incentive for motivation that encourages participation includes activities such as special purpose working groups, field visitations, collaborative progress reviews, instructional workshops, and informative symposia.

Efforts to obtain reasonable "management control" at IBSNAT headquarters are the establishment of: 1) two advisory committees; and 2) a management committee to counsel the Principal Investigator.

The Technical Advisory Committee (TAC) was established in 1984 and is composed of five internationally recognized scientists in disciplines that have relevant implications to IBSNAT activities. The TAC members provide advice on technical matters related to systems analysis, crop models and simulation. Current members of TAC include J.A. Comerma of Fondo Nacional de Investigaciones Agropecuarias (FONAIAP), Venezuela; J.B. Dent of Lincoln College, New Zealand; L.A. Hunt of the University of Guelph, Canada; H.A. Nix of the Commonwealth Scientific and Industrial Research Organization, Australia; and J.T. Ritchie of Michigan State University, USA. The TAC chairperson is Ritchie.

The Collaborators' Advisory Panel (CAP) was established in 1985, and has four members from national, regional, and international agricultural organizations. Members of CAP are P. Goldsworthy of the International Center for Agricultural Research in the Dry Areas (ICARDA), Syria; G. Satari of the Agency for Agricultural Research and Development (AARD), Indonesia; R. Tarte of Centro Agronomico Tropical de Investigacion y Ensenanza (CATIE), Costa Rica; and R. Valmayor of the Philippine Council for Agriculture and Resources Research and Development (PCARRD), Philippines. During the IBSNAT Project Review, CAP members met for the first time to provide suggestions and recommendations on strategies to utilize IBSNAT Project concepts for agricultural development and planning.

The Executive Management Committee (EMC) was established in 1984 and is composed of F.H. Beinroth, University of Puerto Rico at Mayaguez; H. Eswaran, Soil Management Support Services and Soil Conservation Service (SMSS/SCS); G.Y. Tsuji and G. Uehara, University of Hawaii. T.S. Gill of the Agency for International Development, Bureau of Science and Technology, Office of Agriculture, Renewable Natural Resources (AID/S&T/AGR/RNR), is an ex officio

member of the EMC. The EMC is responsible to the Principal Investigator regarding all matters related to the operational management and implementation of activities to achieve IBSNAT Project objectives.

STATEMENT OF EXPENDITURES AND OBLIGATIONS

Total expenditures for the IBSNAT Project amounted to $982,723. Of that total amount, the direct costs available to the project for FY 1985 was $843,085.

Line items for salaries and travel and subsistence represented nearly 50 percent of both. Costs for travel and subsistence reflected the support provided to:

(a) the nineteen international participants of the workshop on crop modeling and systems simulation in Venezuela in December 1984;

(b) the nine participants attending the planning meeting on crop modeling at the International Fertilizer Development Center in Muscle Shoals, Alabama in March 1985;

(c) the five participants that attended the data base management meeting in Temple, Texas in April 1985; and

(d) the four members of the Technical Advisory Committee for a meeting in Venezuela in December 1984 at the conclusion of the workshop. In addition, support was also provided for the country visits to Zambia, Burundi, Thailand, Philippines, Malaysia, Costa Rica, Panama, Taiwan, and Indonesia made by various IBSNAT staff and collaborators. Domestic travel included interisland airfare to and from Maui for activities related to crop modeling experiments and the national Agronomy Society meeting in Las Vegas, Nevada in November 1984.

At the University of Hawaii, fourteen full-time positions are associated with IBSNAT activities. Of that fourteen, 10.25 FTE or person year were supported with IBSNAT funds. The salary also reflects wages provided to student assistants.

The salary/fringe benefits of the Principal Investigator and other faculty of the University of Hawaii are provided for by the University. No USAID contract funds are used. A total of .85 FTE or approximately $60,000 was provided in support of IBSNAT.

Expenditures by collaborating agencies are not well documented. However, as a case in point, collaborators in Thailand have designed, installed, and are monitoring experiments in at least 14 locations. Cost of manpower and resources have been borne by them.

STATEMENT OF EXPENDITURES AND OBLIGATIONS

The following are the line item expenditures and encumbrances incurred by the IBSNAT Project from 1 October 1984 to 30 September 1985.

Line Items	Expenditures
Salaries and Wages	$ 226,850
Fringe Benefits	34,944
Project Consultants	40,597
Equipment, Supplies, and Services	154,194
Freight	1,279
Travel/Subsistence	184,105
Publications	26,598
Subcontracts	139,638
University of Puerto Rico, Mayaguez ARS/USDA, Temple, Texas Michigan State University, East Lansing	
Indirect Costs	174,518

WORK PLAN AND BUDGET FORECAST

Anticipated Accomplishments by September 30, 1986

Output 1

- Revise minimum data set inputs after one year of field testing in accordance with responses from users.
- Continue computer program to complete modification of input program to accommodate changes in the minimum data set.
- Amend logical structure of computer program to store and retrieve weather, plants, soil, and management data files.
- Establish standard output format of the IBSNAT DBMS. Input format of crop models must be common to access and interface with the IBSNAT DBMS.
- Develop IBSNAT DBMS output of the submitted minimum data sets for review and recommendations by users.
- Create directory of DBMS products and content, and make it available for user network.

Output 2a

For existing models:

- modify and document input format of crop model computer program for soybean, maize, and wheat to be common with IBSNAT DBMS output format; and
- identify model users for global testing.

For partially developed models:

- continue model development programs on
  - peanut and Phaseolus beans by University of Florida and CIAT,
  - rice by University of Hawaii and Michigan State University,
  - potato by Cornell University, University of Hawaii, Michigan State University, and CSIRO,
  - sorghum by Michigan State University and ICRISAT,
- confirm/modify minimum data set, as necessary;
- design or modify model programs for use on microcomputers;
- begin verification of model programming;
- calibrate models with minimuim data sets from IBSNAT collaborators' field experiments;

- identify models users; and
- develop plans to review model performance in order to validate crop model for global use.

For conceptually developed models and crops with no models:

- identify collaborators for model development;
- establish minimum data set for model development;
- enlist assistance of collaborators to conceptualize model and quantify model coefficients for
  - cassava (Hawaii, Thailand, and Guam) and
  - aroids (Hawaii, Fiji, and Australia); and
- establish design criteria for model programming in relation to IBSNAT DBMS.

For model validation:

- establish criteria for validation of existing models
  - statistical; and
  - user acceptance;
- develop work plans and procedures to conduct validation
  - statistically, with model prediction and actual field crop performance, and
  - alternately, without collected field data to compare with model-simulated data set.

Output 2b

- Continue subcontract with the ARS in Temple, Texas to further develop the general agricultural management model.

Output 3

- Continue to monitor collaborators' progress in site selection, site establishment, and site experimentation.
- Schedule site visitation to review on-site programs with collaborators.
- Continue to process and store minimum data sets received from collaborators involved in model development.

- Distribute amended data set forms to network collaborators involved in model development and testing.
- Continue subcontracts with collaborators in model development and, if necessary, negotiate any Memorandums of Agreement with collaborators of the user network.
- Develop plans for probable case study in selected collaborating countries.

Output 4

- On request, participate in planning meetings to organize regional user networks.
- Participate in the International Society of Soil Science Congress meeting in Hamburg, Germany to describe the role of soil properties in systems simulation.
- Consolidate network linkages with international agricultural research centers of ICRISAT, CIAT, and IFDC; with regional agricultural research centers of AVRDC, CATIE, ACSAD, FFTC, and IRAZ; with national programs of AID Missions and centrally funded programs; and with international programs such as IBSRAM.

Output 5

- Conduct training workshop on systems analysis and crop modeling for agrotechnology transfer in Malaysia with an emphasis on rice.
- Participate at workshop on systems analysis and data base management in Taiwan.
- Develop plans for a workshop to be held in late 1986 with emphasis on grain legumes.
- Identify and develop staff capability to conduct workshops or one-on-one training
- Continue publications programs
  - amended version of the minimum data set guidelines
  - methods handbook to collect the minimum data set
  - user's guide for the microcomputer systems to input the minimum data set
  - technical publications
  - Agrotechnology Transfer newsletter

- periodic and annual reports
- IBSNAT software documentation for crop models and DBMS

Output 6

Conduct meetings of the EMC, TAC, and CAP.

Disseminate results and implications derived from these meetings.

Recruit support and research staff as necessary to achieve project objectives.

Pursue additional floor space to adequately support IBSNAT and its collaborators.

Budget Forecast

Line Item	FY 1986
Salaries and Wages	$ 325,000
Fringe Benefits	97,500
Project Consultants	45,000
Equipments, Supplies and Services	180,000
Freight	5,000
Travel/Subsistence	175,000
Publications	30,000
Subcontracts	200,000
Indirect Costs	$ 170,000

APPENDIX A

IBSNAT's Crop Planting Schedules

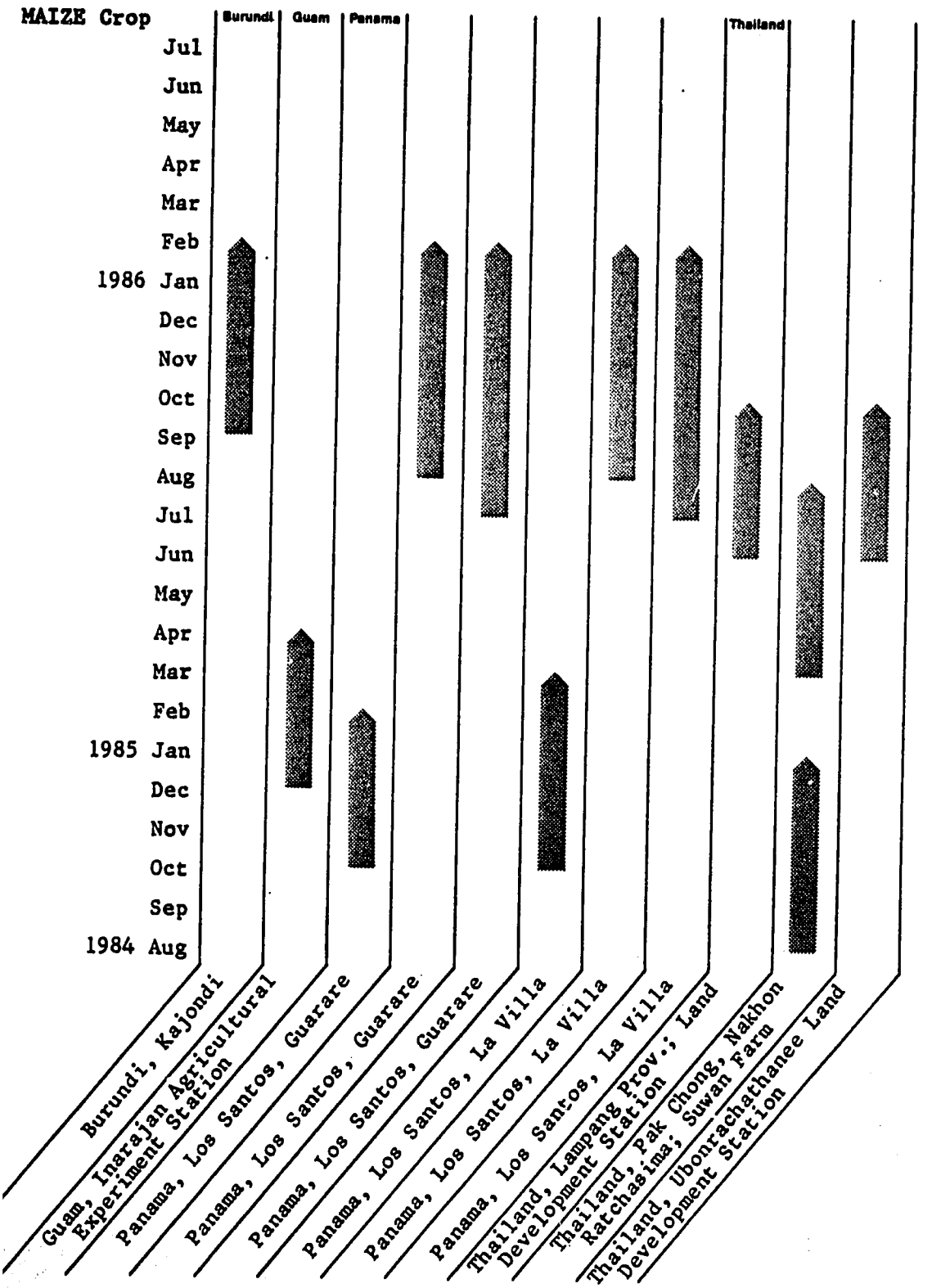

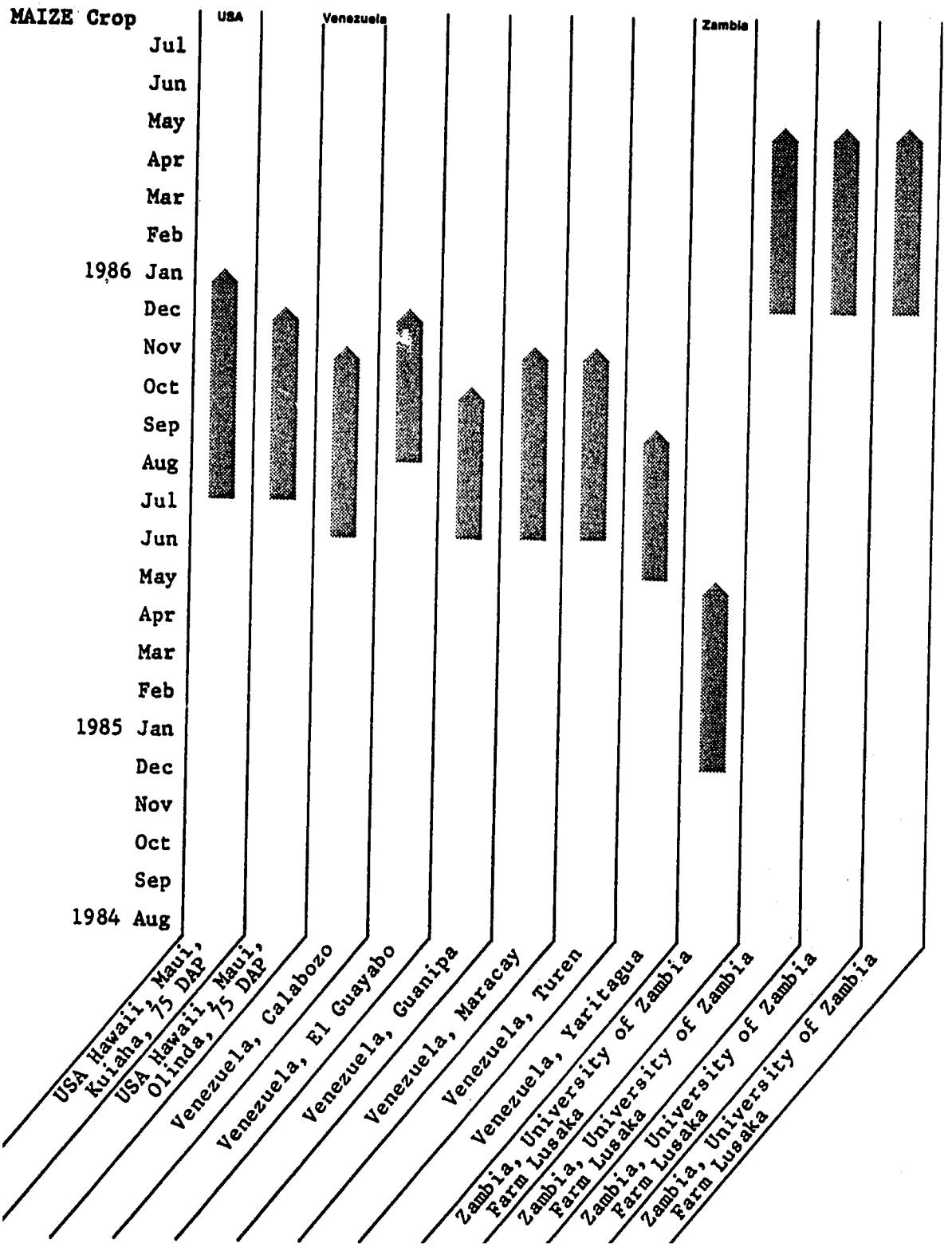
MAIZE Crop
USA
Venezuela
Zambia
Jul
Jun
May
Apr
Mar
Feb
1986 Jan
Dec
Nov
Oct
Sep
Aug
Jul
Jun
May
Apr
Mar
Feb
1985 Jan
Dec
Nov
Oct
Sep
1984 Aug
USA Hawaii, Maui, Kuiaha, 75 DAP
USA Hawaii, Maui, Olinda, 75 DAP
Venezuela, Calabozo
Venezuela, El Guayabo
Venezuela, Guanipa
Venezuela, Maracay
Venezuela, Turen
Venezuela, Yaritagua
Zambia, University of Zambia Farm Lusaka
Zambia, University of Zambia Farm Lusaka
Zambia, University of Zambia Farm Lusaka
Zambia, University of Zambia Farm Lusaka

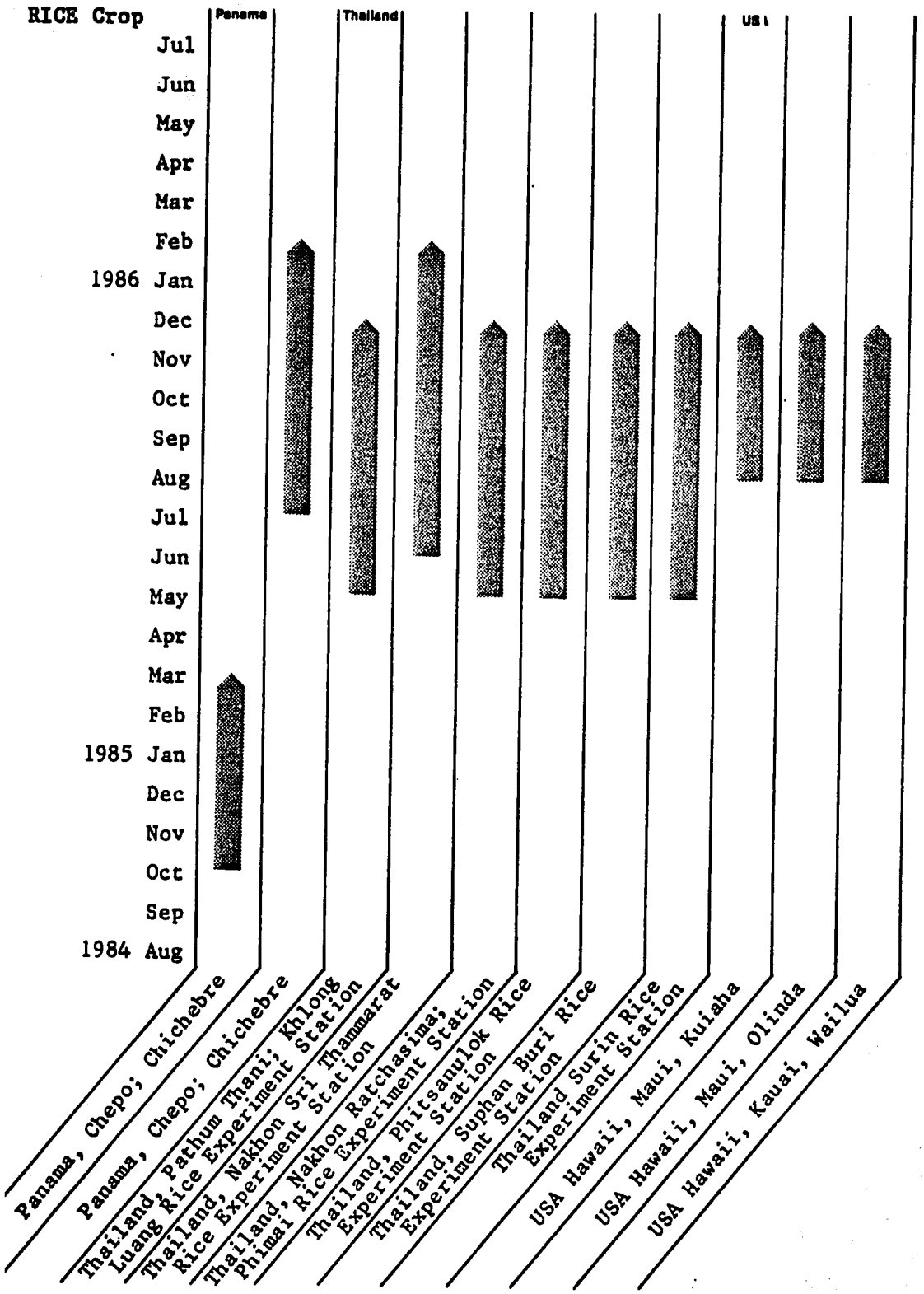
RICE Crop
Panama
Thailand
US
Jul
Jun
May
Apr
Mar
Feb
1986 Jan
Dec
Nov
Oct
Sep
Aug
Jul
Jun
May
Apr
Mar
Feb
1985 Jan
Dec
Nov
Oct
Sep
1984 Aug
Panama, Chepo; Chichebre
Panama, Chepo; Chichebre
Thailand, Pathum Thani; Khlong Luang Rice Experiment Station
Thailand, Nakhon Sri Thammarat Rice Experiment Station
Thailand, Nakhon Ratchasima; Phimai Rice Experiment Station
Thailand, Phitsanulok Rice Experiment Station
Thailand, Suphan Buri Rice Experiment Station
Thailand Surin Rice Experiment Station
USA Hawaii, Maui, Kuiaha
USA Hawaii, Maui, Olinda
USA Hawaii, Kauai, Wailua

7D

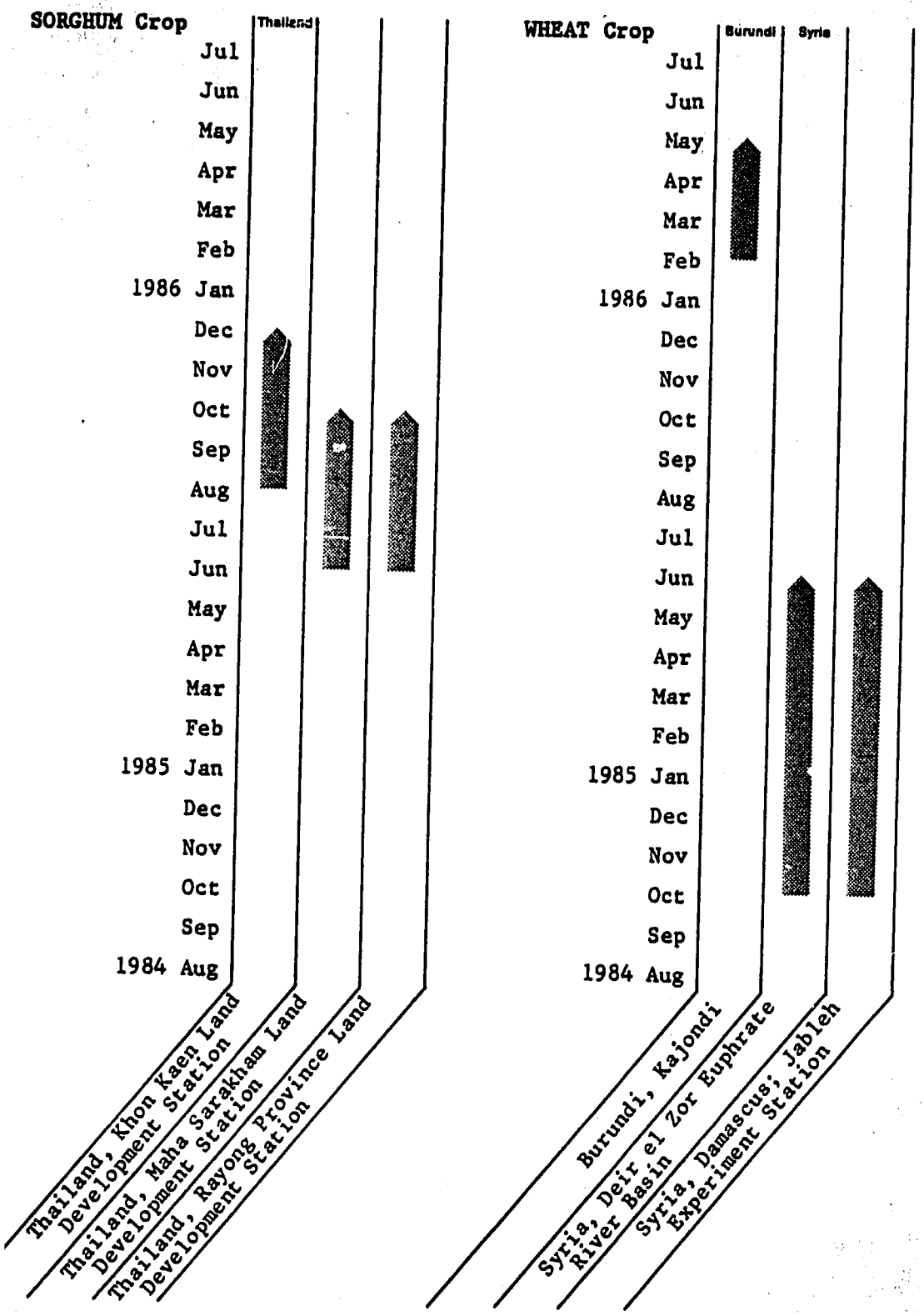
SORGHUM Crop
Thailand
Jul
Jun
May
Apr
Mar
Feb
1986 Jan
Dec
Nov
Oct
Sep
Aug
Jul
Jun
May
Apr
Mar
Feb
1985 Jan
Dec
Nov
Oct
Sep
1984 Aug
Thailand, Khon Kaen Land Development Station
Thailand, Maha Sarakham Land Development Station
Thailand, Rayong Province Land Development Station
WHEAT Crop
Burundi
Syria
Jul
Jun
May
Apr
Mar
Feb
1986 Jan
Dec
Nov
Oct
Sep
Aug
Jul
Jun
May
Apr
Mar
Feb
1985 Jan
Dec
Nov
Oct
Sep
1984 Aug
Burundi, Kajondi
Syria, Deir el Zor Euphrate River Basin
Syria, Damascus, Jableh Experiment Station

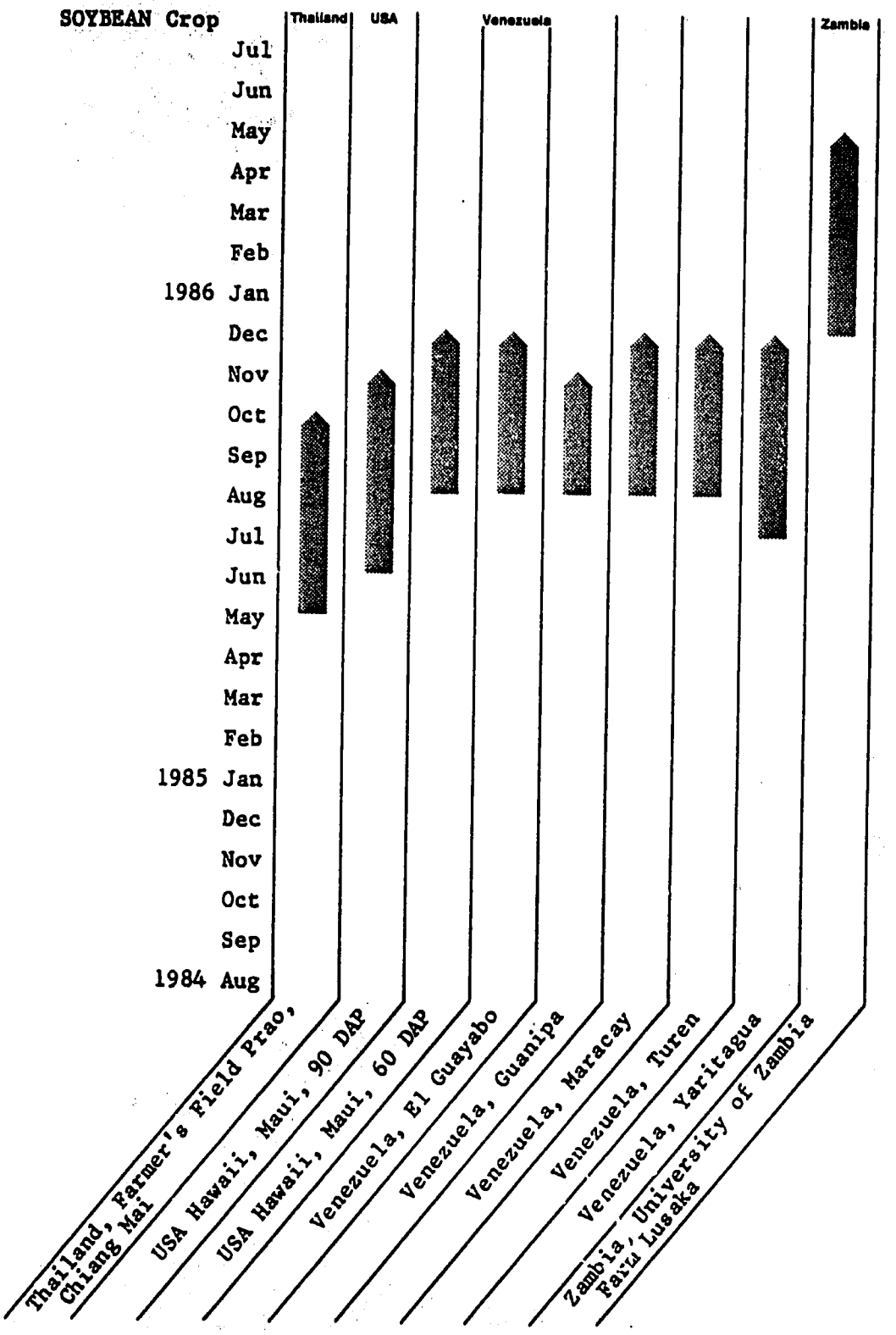
SOYBEAN Crop
Thailand
USA
Venezuela
Zambia
Jul
Jun
May
Apr
Mar
Feb
1986 Jan
Dec
Nov
Oct
Sep
Aug
Jul
Jun
May
Apr
Mar
Feb
1985 Jan
Dec
Nov
Oct
Sep
1984 Aug
Thailand, Farmer's Field Prao, Chiang Mai
USA Hawaii, Maui, 90 DAP
USA Hawaii, Maui, 60 DAP
Venezuela, El Guayabo
Venezuela, Guanipa
Venezuela, Maracay
Venezuela, Turen
Venezuela, Yaritagua
Zambia, University of Zambia Farm Lusaka

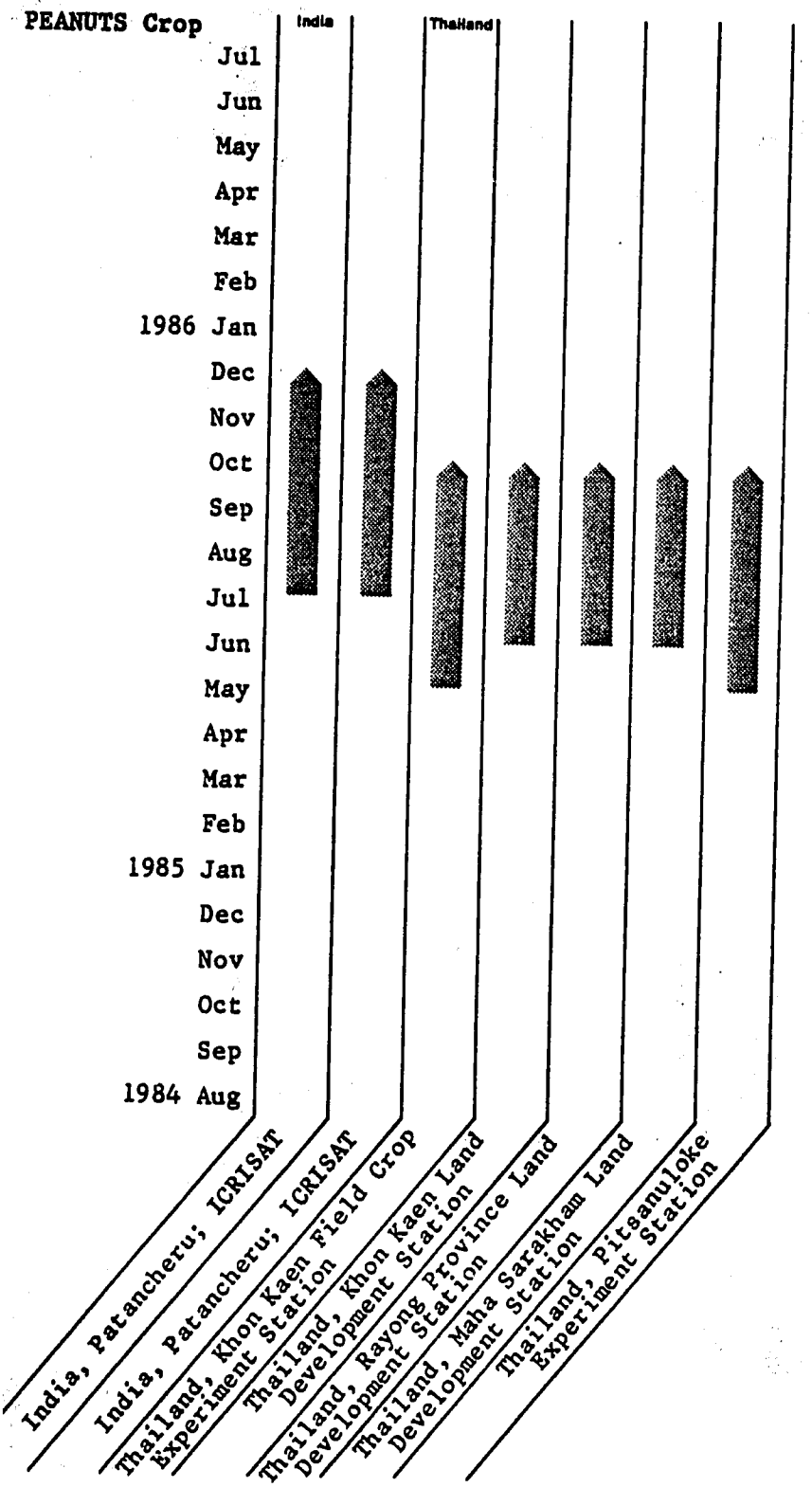
PEANUTS Crop
India
Thailand
Jul
Jun
May
Apr
Mar
Feb
1986 Jan
Dec
Nov
Oct
Sep
Aug
Jul
Jun
May
Apr
Mar
Feb
1985 Jan
Dec
Nov
Oct
Sep
1984 Aug
India, Patancheru; ICRISAT
India, Patancheru; ICRISAT
Thailand, Khon Kaen Field Crop Experiment Station
Thailand, Khon Kaen Land Development Station
Thailand, Rayong Province Land Development Station
Thailand, Maha Sarakham Land Development Station
Thailand, Pitsanuloke Experiment Station

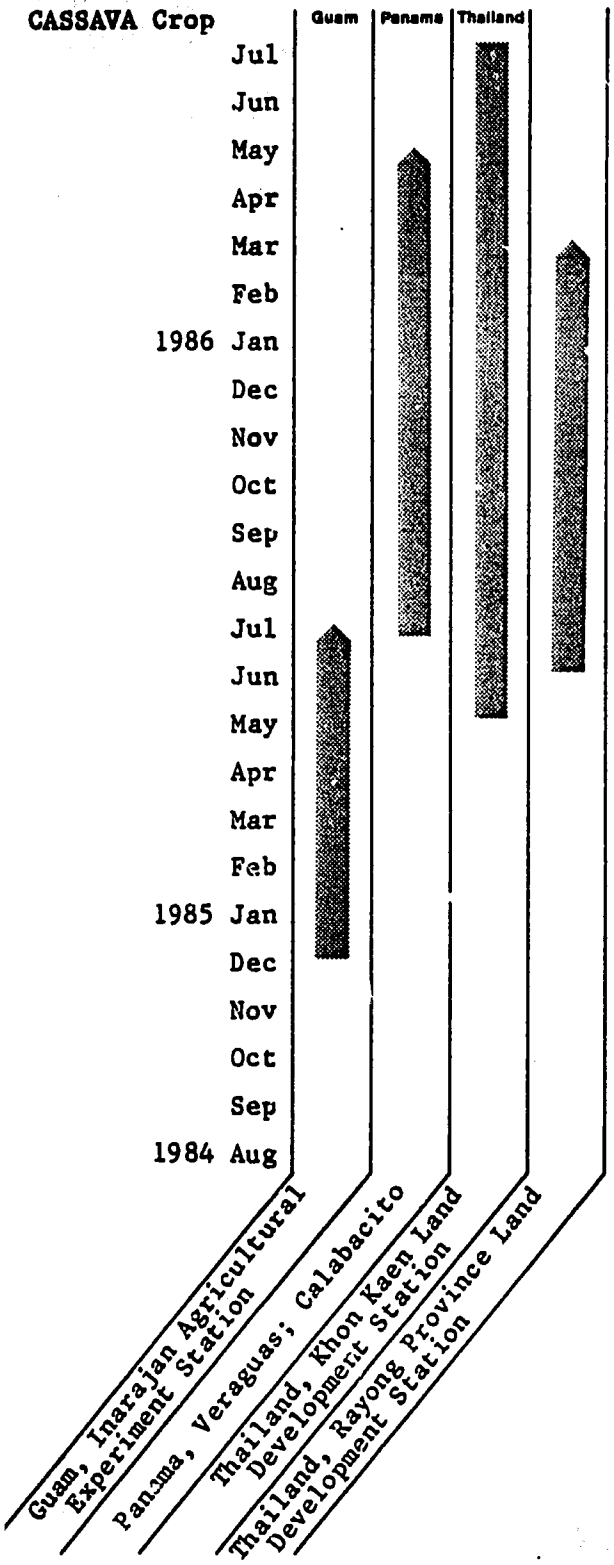
CASSAVA Crop
Guam
Panama
Thailand
Jul
Jun
May
Apr
Mar
Feb
1986 Jan
Dec
Nov
Oct
Sep
Aug
Jul
Jun
May
Apr
Mar
Feb
1985 Jan
Dec
Nov
Oct
Sep
1984 Aug
Guam, Inarajan Agricultural Experiment Station
Panama, Veraguas; Calabacito
Thailand, Khon Kaen Land Development Station
Thailand, Rayong Province Land Development Station


POTATO Crop
Tunisia
USA
Jul
Jun
May
Apr
Mar
Feb
1986 Jan
Dec
Nov
Oct
Sep
Aug
Jul
Jun
May
Apr
Mar
Feb
1985 Jan
Dec
Nov
Oct
Sep
1984 Aug
Tunisia
Tunisia
USA Hawaii, Maui

APPENDIX B

Participants at IBSNAT Workshop

A workshop on the "Systems Analysis and Simulation of Crop Growth for Agrotechnology Transfer" was held in Caracas, Venezuela, 3-14 December 1984. The following attendees participated.

Countries	Participants
Australia	Henry A. Nix
Bangladesh	Sikder Muhammed Saheed
Costa Rica	Jose Arze
Guam	Chu-tak Tseng
India	Piara Singh
Indonesia	I Putu G. Widjaja-Adhi
Jordan	Nasri Ibrahim Al-Haddad
Malaysia	Aminuddin Bin Yusoff
Pakistan	Muhammad Mazhar I. Nizami
Panama	Jorge L. Jonas
Philippines	Lolita N. Ragus
Thailand	M.L. Chakranopakhun Tongyai
USA, Florida	James W. Jones
USA, Hawaii	Bernardino Cagauan, Jr.
	Clement Chan
	Patrick C. Ching
USA, Michigan	Joe T. Ritchie
USA, Texas	C. Allan Jones
Venezuela	Ignacio Avila
	William Avilan
	Luis Bascones
	Dunja Beg
	Francisco Blanco
	Francisco Benito Blanco
	Lelys I. Bravo De Guenni
Venezuela	Juan A. Comerma
	Orlando Guenni
	Jesus Paraqueima
	Anibal Rosales
	Stalin Torres
	Juan Valdez
	Leopoldo Villegas
Zambia	Obed I. Lungu

APPENDIX C

Institution Acronyms Used in 1985 Annual Report

AARD	Agency for Agricultural Research and Development (Jakarta, Indonesia)
ABSNAT	ASEAN Benchmark Sites Network for Agrotechnology Transfer
ACSAD	Arab Center for Studies of Arid Zones and Dry Lands (Damascus, Syria)
AID/S&T/ AGR/RNR	Agency for International Development, Bureau for Science and Technology, Office of Agriculture, Renewable Natural Resources (Washington, D.C., USA)
ARS	Agricultural Research Service (Temple, Texas, USA)
ASEAN	Association of Southeast Asian Nations
AVRDC	Asian Vegetable Research and Development Center (Taiwan, Republic of China)
CARIBSNAT	Caribbean Benchmark Sites Network for Agrotechnology Transfer
CATIE	Centro Agronomico Tropical de Investigacion y Ensenanza (Turrialba, Costa Rica)
CENIAP	Centro Nacional de Investigaciones Agropecuarias (Maracay, Venezuela)
CEPGL	Commission Economique des Pays du Grande Lac
CIAT	Centro Internacional de Agricultura Tropical (Cali, Colombia)
CIP	Centro Internacional de la Papa [=International Potato Center] (Lima, Peru)
COFAF	Committee on Food, Agriculture and Forestry (ASEAN)
CSIRO	Commonwealth Scientific and Industrial Research Organization (Brisbane, Australia)
CSR	Center for Soil Research (Bogor, Indonesia)
DSIR	Department of Scientific and Industrial Research (Lower Hutt, New Zealand)
FAO	Food and Agriculture Organization (United Nations, Rome, Italy)
FFTC/ASPAC	Food and Fertilizer Technology Center for the Asian and Pacific Region (Taipei, Taiwan, Republic of China)

FONAIAP	Fondo Nacional de Investigaciones Agropecuarias (Caracas, Venezuela)
IBSNAT	International Benchmark Sites Network for Agrotechnology Transfer
ICARDA	International Center for Agricultural Research in the Dry Areas (Aleppo, Syria)
ICRISAT	International Crops Research Institute for the Semi-Arid Tropics (Hyderabad, India)
IDIAP	Instituto de Investigacion Agropecuaria de Panama [=National Research Institute of Panama] (Panama)
IFDC	International Fertilizer Development Center (Muscle Shoals, Alabama, USA)
INRA	Institut National de la Recherche Agronomique (Paris, France)
IRA	Institut de la Recherche Agronomique (Yaounde, Cameroon)
IRAZ	Institut de Recherche Agronomique et Zootechnique (Burundi)
MARDI	Malaysian Agricultural Research and Development Institute (Malaysia)
MPI	Ministry of Primary Industries (Suva, Fiji)
NOAA	National Oceanic and Atmospheric Administration (Utah State)
NSSL	National Soil Survey Laboratory (SCS) (Lincoln, Nebraska)
OBSNAT	Oceania Benchmark Sites Network for Agrotechnology Transfer
PARC	Pakistan Agricultural Research Council (Islamabad, Pakistan)
PCARRD	Philippine Council for Agriculture and Resources Research and Development (Manila, Philippines)
RCUH	Research Corporation of the University of Hawaii (Honolulu, Hawaii, USA)
SCS	Soil Conservation Service
SMSS	Soil Management Support Services (Washington, D.C., USA)
USAID	United States Agency for International Development
USDA/ARS	United States Department of Agriculture, Agricultural Research Service
USDA/SCS	United States Department of Agriculture, Soil Conservation Service (Washington, D.C., USA)