












KEY




USAID/OFDA

-  Emergency Food Assistance
-  Emergency Relief Activities
-  Emergency Relief Supplies
-  Shelter and Settlements
-  Water, Sanitation, and Hygiene

-  Observed Point
-  Predicted Point
-  Maximum sustained winds 73 mph or greater
-  Maximum sustained winds 58 - 72 mph
-  Maximum sustained winds 39 - 57 mph
-  Declared emergency

SOURCES: JTWC Nargis Warning #21, UNOSAT
05/07/08

AFFECTED AREAS

- American Red Cross 
- UNHCR, UNICEF, and WFP 
- Various 

The boundaries and names used on this map do not imply official endorsement or acceptance by the U.S. Government.

0 75 150 mi
0 75 150 225 km